


BUSHLAND PLANT SURVEY RECORDING SHEET 1- use pencil only

BUSHLAND AREA WILBINGA SITE NUMBER WILB 6
 DATE TRIP 8.11.1994 RECORDERS NCT, JJA
 DATE TRIP _____ RECORDERS _____
 DATE TRIP _____ RECORDERS _____
 BOTANIST _____

From 'Bushland Plant Survey' written by B. Keighery (1994) and published by the Wildflower Society of WA (Inc.), PO Box 64 Nedlands WA 6008.

1. LOCATION of the QUADRAT

Mud Map Draw a sketch of the location of the site below.



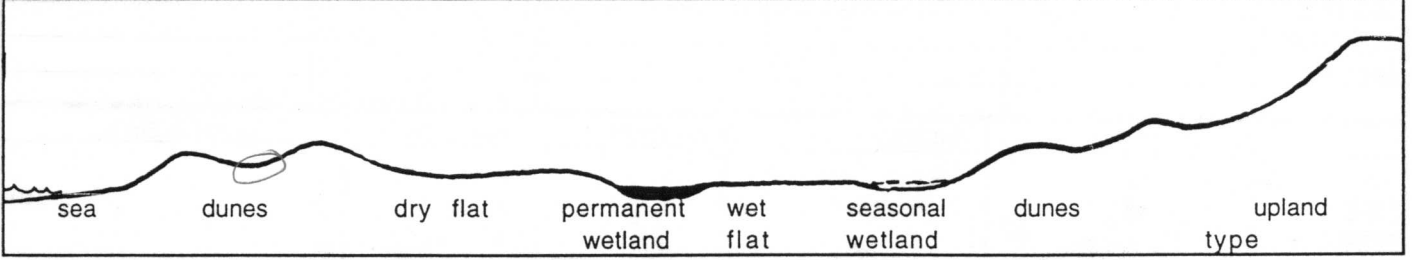
Road Location _____

Geographic Location Latitude 31° 24.7 S Longitude 115° 34.6 E Altitude 235 m

Reference Map _____

Photograph _____ Photographer's Name NCT Photo No 33

Topographic position Circle position of site on the transect (alter the transect if necessary)



2. SITE DATA Circle the correct response.

Slope flat gentle steep Aspect N NE E SE S SW W NW

Surface Soil sand, some loam Colour yellow
 Exposed rock type % surface 1 brown

Sub-surface Soil ? sand then 4/5 Colour _____
 Rock type depth to rock ? >> 60 cm

Drainage well mod poor depth water _____ cm Wet all year winter/spring

Litter	<u>2 → 10</u> % cover	Bare Ground	<u>2 → 10</u> % cover
Depth ± 1 leaf	cm		

Env. Geol: QTS

Wetlands not mapped





















BUSHLAND PLANT SURVEY RECORDING SHEET 2 (Muir)- use pencil only

From 'Bushland Plant Survey' written by B. Keighery (1994) and published by the Wildflower Society of WA (Inc.), PO Box 64 Nedlands WA 6008.

3. VEGETATION STRUCTURE AND COVER

For each layer record - appropriate life form, cover class (see below) and dominant species in each layer.

Cover Class	2-10%	10-30%	30-70%	over 70%
-------------	-------	--------	--------	----------

	TREES			MALLEES		
	over 30m	15-30m	5-15m under 5m	over 8m	under 8m	
LIFE FORM			mostly < 4m Low woodland S. 			30m 10m
COVER CLASS (%)			1φ - 3φ			
DOMINANT SPECIES			B. menz B. att			
	SHRUBS			SHRUBS		
	over 2m	2m - 1.5m	1.5 - 1m	1 - 0.5m	under 0.5m	
LIFE FORM	 			Low Heath C. 		2m 1m
COVER CLASS (%)	< 2	< 2		3φ - 7φ		
DOMINANT SPECIES	Xanthopis 1 only	Dryandra sensilis (1 only)		Crypt spin Hibb hyp Xanthopis		
	GRASSES	HERBS	SEDGES	over 0.5m	under 0.5m	
		Very open Herbs 	  	 	 	
COVER CLASS (%)		2-4-1φ				
DOMINANT SPECIES		Wairzia sua Ursinia anth				

4. VEGETATION CONDITION

1	'PRISTINE'	COMMENTS Has had a severe fire (near heath so prob. shelter belt - BTK) Kangaroos use a lot - ticks! + munched shrubs. Lots of young Banksia + Acacia. Sev. dead adult Banksias ? fire
2	EXCELLENT	
3	VERY GOOD	
4	GOOD	
5	DEGRADED	

