

Swan Coastal Plain Survey - SURVEY RECORDING SHEET Please use pencil

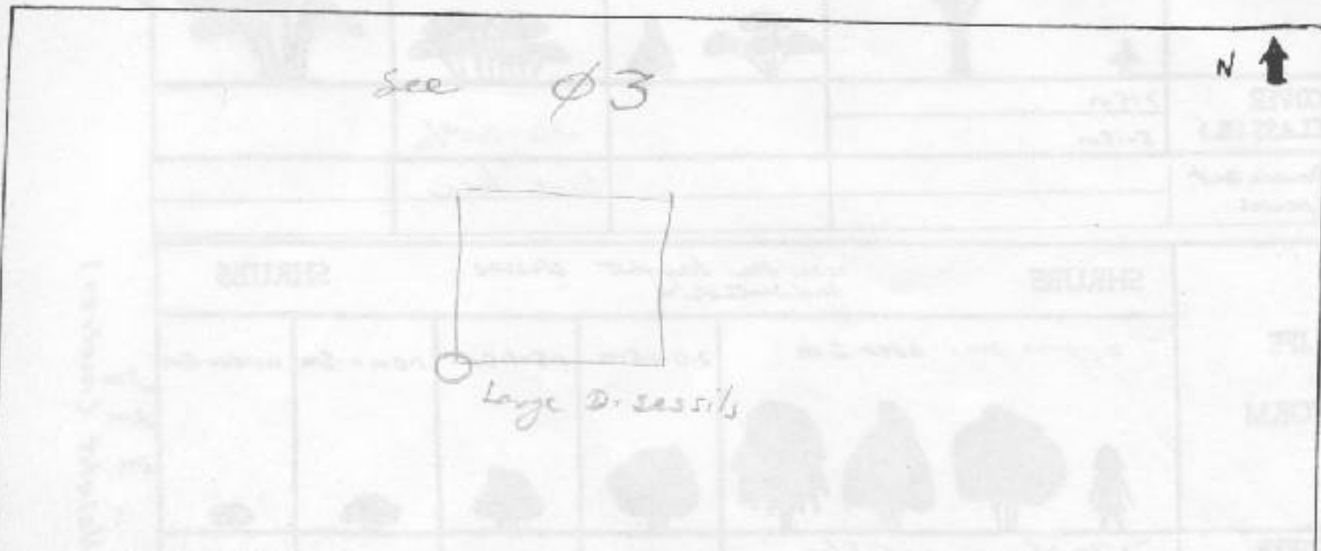
BUSHLAND AREA:

QUADRAT No. WHILL 04 VEGETATION TYPE _____
 DATE TRIP 13/10/93 BOTANIST BJK NG ML
 VOLUNTEERS _____
 DATE TRIP 17/11/93 BOTANIST NG ML
 VOLUNTEERS _____

Keighery and Keighery, 1990
 Adapted from Griffin and Keighery, 1989
 MOORE RIVER to JURIE SANDPLAIN
 SURVEY. WILDFLOWER SOCIETY of WA

1. LOCATION of the QUADRAT

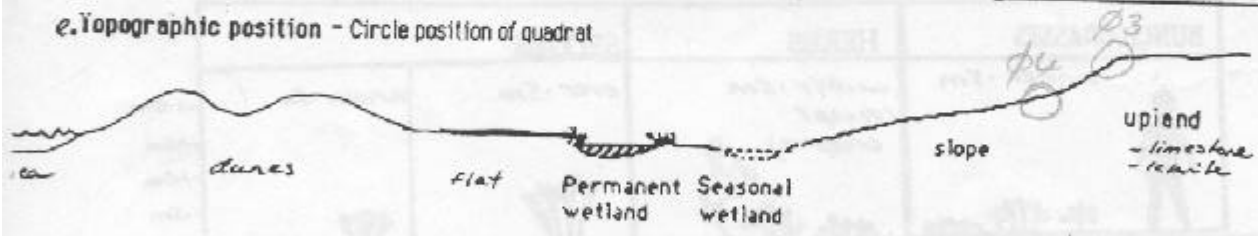
a. Mud Map Draw a sketch of the location of the quadrat



b Road Location	c. Latitude	Longitude
<u>WHITE HILL RD</u>	<u>32° 41' 29.4"</u>	<u>115° 37' 10.2"</u>
		Altitude
		<u>10m ± 100m</u>

d. Photograph Photographer's name NG Photo No 28

e. Topographic position - Circle position of quadrat



2. SITE DATA - Circle the correct response

Slope flat gentle steep

Aspect

N	NE	<u>E</u>	SE	S	SW	W	NW
---	----	----------	----	---	----	---	----

Surface soil brown grey sand 50% exp limestone

Sub-surface soil limestone EG = QER

Drainage well mod poor
 Wet All year winter/spring
 Wells 1/2 exp = 5/12

Litter (% cover) 50%





% Bare ground limestone (covered by foliage)







P.T.O.





3. VEGETATION STRUCTURE AND COVER. Record appropriate cover class

Cover Class - percentage classes

0%	under 2%	2-10%	10-20%	20-30%	30-50%	50-70%	over 70%
----	----------	-------	--------	--------	--------	--------	----------

LIFE FORM	TREES		MALLEES	
	approx 15m 5-15m 	Under 5m 	MALLEE SHRUB less than 8m 	MALLEE TREE 8m or more 
COVER CLASS (%)	>15m 5-15m		20-30%	
Dominant Species			Exec. Exec.	

LIFE FORM	SHRUBS <i>use the height classes indicated</i>					
	approx 2m 	over 2m 	2.0-1.5m 	1.5-1.0m 	1.0m - .5m 	under 5m 
COVER CLASS (%)	770% 50%	with Eloc minus Eloc			30-50%	
Dominant Species	Dry sos				Mel on thick spec	

LIFE FORM	BUNCH GRASSES	HERBS	SEDGES	
	under .5m 	wider .5m (except creepers) 	over .5m 	under .5m 
COVER CLASS (%)		2-10%		
Dominant Species		Low mari		

4. VEGETATION CONDITION

PRISTINE		Comments
Excellent		
VERY GOOD		
GOOD		
DEGRADED		

