


BUSHLAND PLANT SURVEY RECORDING SHEET 1- use pencil only

BUSHLAND AREA YANGEDI RD SITE NUMBER YANGEDI  
 DATE TRIP 28-11-95 RECORDERS BJK NCT  
 DATE TRIP \_\_\_\_\_ RECORDERS \_\_\_\_\_  
 DATE TRIP \_\_\_\_\_ RECORDERS \_\_\_\_\_  
 BOTANIST \_\_\_\_\_

From 'Bushland Plant Survey' written by B. Keighery (1994) and published by the Wildflower Society of WA (Inc.), PO Box 21 Nedlands WA 6008.

1. LOCATION of the QUADRAT

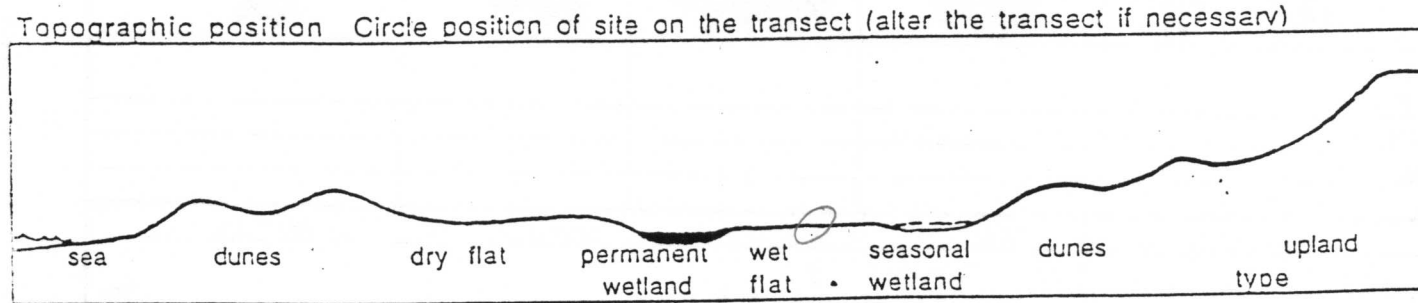
Mud Map Draw a sketch of the location of the site below.



Road Location CNR YANGEDI & ELLIOT RDS  
NOT FROM GPS

Geographic Location Latitude 32°26-328' S Longitude 115°54-236' E Altitude \_\_\_\_\_  
 Reference Map poor GPS coverage

Photograph \_\_\_\_\_ Photographer's Name NCT Photo No 21



2. SITE DATA Circle the correct response.

Slope	<u>flat</u> gentle steep	Aspect	N NE E SE S SW W NW
Surface Soil	<u>sandy loam</u>	Colour	<u>brown</u>
Exposed rock	type _____ % surface _____		
Sub-surface Soil	<u>sand</u>	Colour	<u>cream</u>
Rock	type _____ depth to rock _____		
Drainage	well mod <u>poor</u> depth water _____ cm	Wet	all year <u>winter/spring</u>
Litter	<u>22</u> % cover _____	Bare Ground	<u>10-30</u> % cover _____
	Depth _____ cm		
















**BUSHLAND PLANT SURVEY RECORDING SHEET 2 (Muir)- use pencil only**

From 'Bushtand Plant Survey' written by B. Keighery (1994) and published by the Wildflower Society of WA Inc., PO Box 64 Nedlands WA 6008.

**3. VEGETATION STRUCTURE AND COVER**

For each layer record - appropriate life form, cover class (see below), and dominant species in each layer.

Cover Class      2-10%      10-30%      30-70%      over 70%

	TREES			MALLEES		
	over 30m	15-30m	5-15m under 5m	over 9m	under 9m	
LIFE FORM						
COVER CLASS (%)						
DOMINANT SPECIES						
				30m	10m	
		SHRUBS			SHRUBS	
		over 2m	2m-1.5m	1.5-1m	1-0.5m	under 0.5m
LIFE FORM	Thicket 	open Low Scrub A 				
COVER CLASS (%)	30-70	2-10				
DOMINANT SPECIES	Mel unc Mel vim Mel lak	Mel teret				
						2m 1m
		GRASSES	HERBS	SEDGES	over 0.5m	under 0.5m
LIFE FORM	open Grasses 	open Herbs 				
COVER CLASS (%)	10-30	10-30				
DOMINANT SPECIES	Agrostis arc.	Myriocceph heli Coryla coryn. Stylidium				
						1m

**4. VEGETATION CONDITION**

1	'PRISTINE'		COMMENTS
2	EXCELLENT	✓	
3	VERY GOOD		
4	GOOD		
5	DEGRADED		



