

Whicher Forest Block

BUSHLAND PLANT SURVEY RECORDING SHEET 1 - use pencil only

BUSHLAND AREA Whicher NP SITE NUMBER WH 04

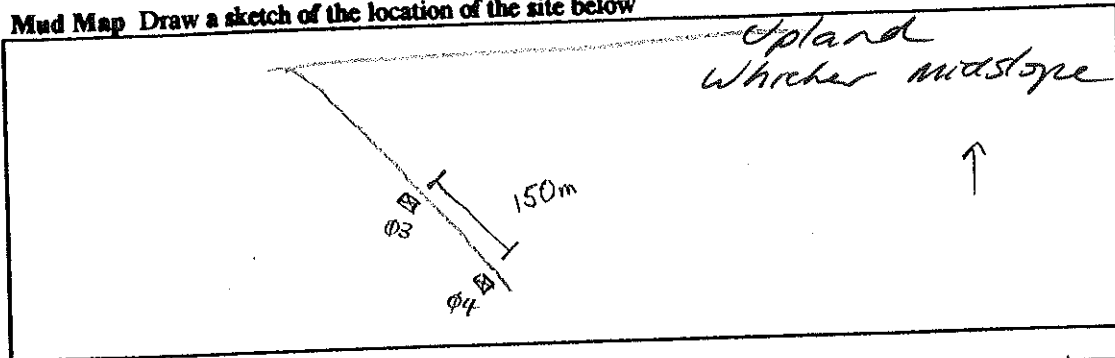
DATE TRIP 23/9/02 RECORDERS A. Webb

DATE TRIP _____ RECORDERS _____

DATE TRIP _____ RECORDERS _____

1. LOCATION of the QUADRAT

Mud Map Draw a sketch of the location of the site below



Road Location ~850m south-east along Goulder Road (Trav. Atlas) from bend in Goulder Road. Plot is ~10m south-west of Goulder Road (Trav. Atlas), Shire of Busselton

Geographic Location Latitude 33 46 15.5 S Longitude 115 24 57.6 E Altitude 260
GPS Accuracy
Map Sheet COG Map 54

Photograph	Name	Number
------------	------	--------

Topographic Position (Circle the correct response)

<u>Upland</u>	Lower slope
Upper slope	Valley
<u>Midslope</u>	Washline

2. SITE DATA Circle the correct response

Slope flat gentle steep Aspect N NE E SE S SW W NW

Surface Soil grey sand Depth to Rock ± 1m Colour _____

Exposed Rock type lignite % surface cover 0 size range outcrops exposed in nearby track erosion

Litter 10 % surface cover 1-2 Depth (cm)

Bare Ground % surface cover

Adapted from 'Bushland Plant Survey' written by B. Keighery (1994) and published by Wildflower Society of WA (Inc). PO Box 64 Nedlands WA 6008















Need to revisit to get late flowering sp's

BUSHLAND PLANT SURVEY RECORDING SHEET 2 (Muir) - use pencil only

3. VEGETATION STRUCTURE AND COVER

For each layer record - appropriate life form, cover class (see below) and dominant species in each layer.

Cover Class 2-10% 10-30% 30-70% over 70%

LIFE FORM	TREES			MALLEES		30m 10m
	over 15m	5-15m	under 5m	over 8m	under 8m	
						
COVER CLASS (%)	30 less	30-70				
DOMINANT SPECIES	<i>Euc. marginata</i>	<i>E. haematoxyn</i> <i>B. attenuata</i> (occ)				
LIFE FORM	SHRUBS				SHRUBS	2m 1m
	over 2m	2m-1.5m	1.5-1m	1-0.5m	under 0.5m	
						
COVER CLASS (%)		30-70		70+		
DOMINANT SPECIES		<i>X. prencisi</i> <i>M. thymoides</i> <i>P. reticulata</i>		<i>Leucopogon</i> sp. <i>C. sanguinalis</i> <i>H. sp.</i>		
LIFE FORM	GRASSES	HERBS	SEDGES	SEDGES		1m
				over 0.5m	under 0.5m	
						
COVER CLASS (%)						
DOMINANT SPECIES						

4. VEGETATION CONDITION - Excellent

Comments

excellent site ? Disturb redwood overstory b. st but x. dk

16/12
from: Jones
Kait grass 1/5

Comph. cepitum

Parkeria occidentalis

Ricinus communis

Leptochloa sp. ~~sp. n. form~~

Eso/tona hydrocot

Thyrsanota ~~Barbados~~

✓ ~~Thyrsanota~~ arisida #1, 5

Taraxacum officinale

S. otolite

✓ ~~Scirpus~~ sp. tall 150

Heckeraea expansa (small ones)

Phleb. chlorata

Thyrs. multiflora