

Whicher Forest Block

BUSHLAND PLANT SURVEY RECORDING SHEET 1 - use pencil only

BUSHLAND AREA Whicher Conservation Park SITE NUMBER WH105


DATE TRIP 24/10/02 RECORDERS A. Webb / J. Lane

DATE TRIP _____ RECORDERS _____

DATE TRIP _____ RECORDERS _____

1. LOCATION of the QUADRAT

Map Draw a sketch of the location of the site below



Road Location ~1.2 km south-east along Goulder Road (Trav. Atlas) from bend in Goulder Road, Plot is ~10m south-west of Goulder Road (Trav. Atlas). Shire of Busselton.

Geographic Location Latitude 33° 46' 30.4" S Longitude 115° 25' 15.9" E Altitude _____
GPS Accuracy _____
Map Sheet CoG Map 54

Photograph	Name	Number
------------	------	--------

Topographic Position (Circle the correct response)

Upland	Lower slope
<u>Upper slope</u>	Valley
Midslope	Washline

2. SITE DATA Circle the correct response

Slope flat gentle steep **Aspect** N NE E SE S SW W NW

Surface Soil grey loamy sand **Depth to Rock** surface **Colour** _____

Exposed Rock type laterite % surface cover 20 size range gravel - large rocks ±20cm

Litter 50 % surface cover 1-2 Depth (cm)

Bare Ground 5 % surface cover)

Adapted from 'Busland Plant Survey' written by B. Keighery (1994) and published by Wildflower Society of WA (Inc). PO Box 64 Nedlands WA 6008
















roadside peg on E side

BUSHLAND PLANT SURVEY RECORDING SHEET 2 (Mulr)- use pencil only

3. VEGETATION STRUCTURE AND COVER

For each layer record - appropriate life form, cover class (see below) and dominant species in each layer.

Cover Class 2-10% 10-30% 30-70% over 70%

LIFE FORM	TREES			MALLEES	
	over 15m	5-15m	under 5m	over 8m	under 8m
					
	30 less	30-70			
	<i>Euc. marginata</i>	<i>E. haemotoxys</i> <i>Allocasuarina pauciflora</i> <i>B. grandis</i> <i>(P. longifolia)</i>			
LIFE FORM	SHRUBS				SHRUBS
	over 2m	2m-1.5m	1.5-1m	1-0.5m	under 0.5m
					
			30-70		30-70
			<i>Banksia = Gomp. villosum</i> <i>P. elliptica</i> <i>H. robustum</i>		<i>H. hypericoides</i> <i>P. elliptica</i>
LIFE FORM	GRASSES	HERBS	SEDGES	SEDGES	
			over 0.5m	under 0.5m	
					
		2-10			
		<i>Past umb</i> <i>Daisy brown</i>			

4. VEGETATION CONDITION

Comments

Excellent
Some Jamb. at back ? logging
M1 B. grandis young.

