


Whicher Forest Block

BUSHLAND PLANT SURVEY RECORDING SHEET 1 - use pencil only

BUSHLAND AREA Whicher Conserv Park SITE NUMBER WH06
 DATE TRIP 24/10/02 RECORDERS A. Webb / J. Lane
 DATE TRIP 16/11/04 RECORDERS AW, BJK, GJK
 DATE TRIP _____ RECORDERS _____

1. LOCATION of the QUADRAT

Map Draw a sketch of the location of the site below



Road Location ~1.6 km south-east along Grouden Road (Trav. Atlas) from bend in Grouden Road. Plot is ~10m north-east of Grouden Road (Trav. Atlas). Shire of Busselton.

Geographic Location Latitude 33° 46' 41.8" S Longitude 115° 25' 27.9" E Altitude _____
 GPS Accuracy _____
 Map Sheet CG Map 54

Photograph	Name	Number
------------	------	--------

Topographic Position (Circle the correct response)
 Upland _____ Lower slope _____
 Upper slope Upper slope Valley _____
 Midslope _____ Washline _____

2. SITE DATA Circle the correct response

Slope flat gentle steep Aspect N NE E SE S SW W NW

Surface Soil grey sand Depth to Rock literate at depth Colour _____

Exposed Rock type _____ % surface cover _____ size range _____

Litter _____ % surface cover _____ Depth (cm) _____

Bare Ground 40 % surface cover















Adapted from 'Bushland Plant Survey' written by B. Keighery (1994) and published by Wildflower Society of WA (Inc). PO Box 64 Nedlands WA 6008

BUSHLAND PLANT SURVEY RECORDING SHEET 2 (Mulr)- use pencil only

3. VEGETATION STRUCTURE AND COVER

For each layer record - appropriate life form, cover class (see below) and dominant species in each layer.

Cover Class 2-10% 10-30% 30-70% over 70%

LIFE FORM	TREES			MALLEES	
	over 15m	5-15m	under 5m	over 8m	under 8m
			 <10		
COVER CLASS (%)	30 less		30 less		
DOMINANT SPECIES	<i>Euc. marginata</i> <i>B. grandis</i>		<i>Euc. haemotoxum</i> <i>X. occidentale</i> <i>B. attenuata</i>		
LIFE FORM	SHRUBS				
	over 2m	2m - 1.5m	1.5 - 1m	1 - 0.5m	under 0.5m
					
COVER CLASS (%)			70+		
DOMINANT SPECIES			<i>M. thymoides</i> <i>P. adonipans</i> <i>P. elliptica</i>		
LIFE FORM	GRASSES	HERBS	SEDGES	over 0.5m	
					under 0.5m
					
COVER CLASS (%)			30-70		
DOMINANT SPECIES			<i>Casotis</i> sp. <i>Boyanup</i>		

4. VEGETATION CONDITION

Excellent

Comments

Big clonal-like patch of *Casotis* as at Boyanup.

Plot next to sheet of tin in bush, 100m on opp. side of road

16/11/04

Tricoryne tenella ✓ VSP

Personia Saecula

Goodonia aculea

Stactonousia monogyna

Phyllangium parvum

Leucosporium glabellum

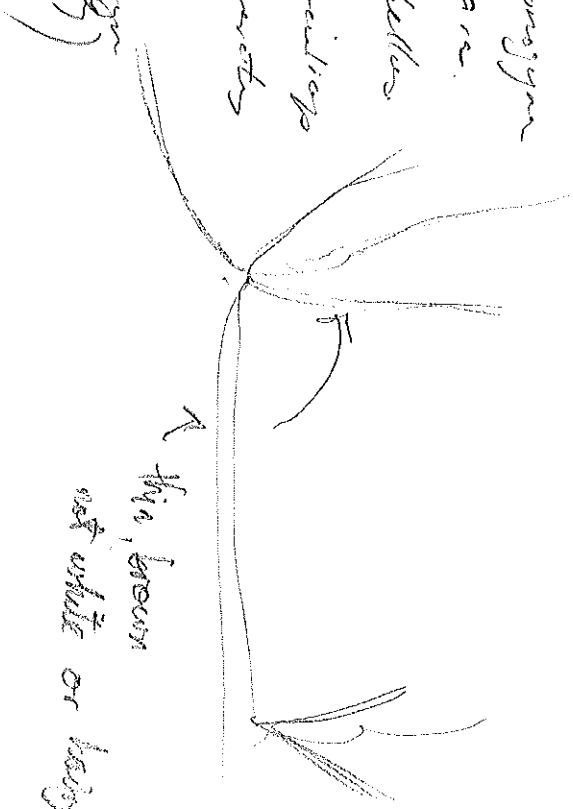
Mossesdenia guidicarpa

Actinotus glaucostris

Lox. P. (P. mesii)

(nesting
only)

Hypobrya laevis



fine, brown
not white or hairy

M