

## SHEPHERDS BUSH RESERVE, KINGSLEY

**Boundary Definition:** bushland (part taken to cadastre) boundary

### **SECTION 1: LOCATION INFORMATION**

**Bush Forever Site no.** 39

**Area (ha):** bushland 15.2

**Map no.** 34

**Map sheet series ref. no.** 2034-II NW

**Other Names:** not known

**Local Authorities (Suburb):** City of Joondalup (Kingsley)

### **SECTION 2: REGIONAL INFORMATION**

#### **LANDFORMS AND SOILS**

##### **Spearwood Dunes**

Sands derived from Tamala Limestone (Qts: S7)

#### **VEGETATION AND FLORA**

##### **Vegetation Complexes**

###### **Spearwood Dunes**

Karrakatta Complex — Central and South

**Floristic Community Types:** \*not sampled, types inferred

##### **Supergroup 4: Uplands centred on Spearwood and Quindalup Dunes**

\*24 Northern Spearwood shrublands and woodlands

\*28 Spearwood *Banksia attenuata* or *B. attenuata* — *Eucalyptus* woodlands

#### **WETLANDS**

No wetlands mapped

#### **THREATENED ECOLOGICAL COMMUNITIES**

Not determined

### **SECTION 3: SPECIFIC SITE DETAIL**

**Landscape Features:** limestone ridge, vegetated uplands

**Vegetation and Flora:** limited survey (DEP 1996, Tingay, Alan & Associates 1991a)

##### **Structural Units**

Uplands: *Eucalyptus marginata* Open Forest to Woodland; *Eucalyptus gomphocephala* Woodland; *Eucalyptus gomphocephala* Woodland over *Dryandra sessilis* var. *cygnorum* or *Jacksonia furcellata* Shrubland; *Banksia attenuata* and *B. menziesii* Woodland with scattered emergent *Eucalyptus marginata* and *E. gomphocephala*

**Scattered Native Plants:** *Eucalyptus gomphocephala* Woodland

**Vegetation Condition:** >75% Very Good to Good, <25% Degraded, with areas of severe localised disturbance

**Total Flora:** not known

**Significant Flora:** not known

**Fauna:** not known

**Linkage:** no adjacent bushland

**Other Special Attributes:** recommended for protection in study of City of Wanneroo bushland (Trudgen 1996)

### **SECTION 4: INTERNATIONAL AND NATIONAL SIGNIFICANCE**

Not listed

### **SECTION 5: SELECTION CRITERIA AND RECOMMENDATIONS**

**Criteria:** Representation of ecological communities, Criteria not relevant to determination of regional significance, but which may be applied when evaluating areas having similar values

**Recommendation:** Proposed Parks and Recreation Reservation (see Table 3, Volume 1).

**SHEPHERDS BUSH RESERVE, KINGSLEY**

**Boundary Definition:** bushland (part taken to cadastre) boundary

**SECTION 1: CADASTRAL INFORMATION**

(Lots, locations and derived information to be updated in the public submission period)

**Bushplan Site no.** 39      **Map no.** 38, 44      **Map sheet series ref. no.** 2034-II NW

**Other Names:** not known

**Area (ha):** total 16.9; bushland 15.2

**Local Authorities (Suburb)**

**Zoning**

City of Joondalup (Kingsley)

**MRS:** Urban

**TPS:** Residential Development

**Ownership Categories**

**Lot/Location/Reserve numbers (Purpose),**

State Government, Local Government, Not identified

**Street name**

661, 10878 Barridale Dr; 7265, 10406, 10930, 10931

Shepherds Bush Dr; 397 Newhaven Pl

Crown Reserve

**SECTION 2: REGIONAL INFORMATION**

**LANDFORMS AND SOILS**

**Spearwood Dunes**

Sands derived from Tamala Limestone (Qts: S7)

**VEGETATION AND FLORA**

**Vegetation Complexes**

**Spearwood Dunes**

Karrakatta Complex — Central and South

**Floristic Community Types:** \*not sampled, types not inferred

**Supergroup 4: Uplands centred on Spearwood and Quindalup Dunes**

\*24 Northern Spearwood shrublands and woodlands

\*28 Spearwood *Banksia attenuata* or *B. attenuata* — *Eucalyptus* woodlands

**WETLANDS**

No wetlands mapped

**THREATENED ECOLOGICAL COMMUNITIES**

Not determined

**SECTION 3: SPECIFIC SITE DETAIL**

**Landscape Features:** limestone ridge, vegetated uplands

**Vegetation and Flora:** limited survey (Tingay, Alan and Associates 1991a; DEP 1996)

**Structural Units**

Uplands: *Eucalyptus marginata* Open Forest to Woodland; *Eucalyptus gomphocephala* Woodland; *Eucalyptus gomphocephala* Woodland over *Dryandra sessilis* var. *cygnorum* or *Jacksonia furcellata* Shrubland; *Banksia attenuata* and *B. menziesii* Woodland with scattered emergent *Eucalyptus marginata* and *E. gomphocephala*

**Scattered Native Plants:** *Eucalyptus gomphocephala* Woodland

**Vegetation Condition:** >75% Very Good to Good, <25% Degraded, with areas of severe localised disturbance

**Total Flora:** not known

**Significant Flora:** not surveyed

**Fauna:** no known information

**Linkage:** no adjacent bushland

**Other Special Attributes:** recommended for protection in study of City of Wanneroo bushland (Trudgen 1996).

**SECTION 4: INTERNATIONAL AND NATIONAL SIGNIFICANCE**

Not listed

**SECTION 5: SELECTION CRITERIA AND RECOMMENDATIONS**

**Criteria:** Representation of ecological communities, Criteria not relevant to determination of conservation value, but which may be applied when evaluating areas having similar values

**Opportunities and/or Constraints**

**Opportunities:** Bushplan Site/part Bushplan Site under Crown Reserve

**Constraints:** under MRS Urban Zoning








**Recommendation:** The existing care, control and management intent of the reserve is endorsed. Long-term security and support for conservation management of the Bushplan Site to be enhanced by: amending the purpose of the reserve to include conservation; and applying appropriate mechanisms in consultation with the reserve management body.

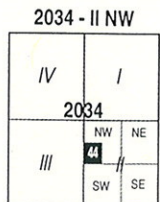






**LEGEND**


-  Bushplan Sites With Regionally Significant Bushland
-  Other Native Vegetation
-  Conservation Category Wetlands
-  Bushplan Sites With Some Existing Protection
-  Lot Number, Location Number
-  Channel Wetlands
-  Local Government Boundary



1 : 25 000 AMG Reference Grid showing Perth's Bushplan Map Sheet Breakdown

**PERTH'S BUSHPLAN MAP INDEX**

1	2										
3	4	5									
6	7	8	9	10	11						
12	13	14	15	16							
17	18	19	20	21	22	23					
24	25	26	27	28	29	30					
31	32	33	34	35	36						
37	38	39	40	41	42						
43	44	45	46	47	48						
49	50	51	52	53	54						
55	56	57	58	59							
60	61	62	63	64							
65											
66	67	68	69	70							
71	72	73	74	75	76	77					
78	79	80	81	82	83	84					
85	86	87	88	89	90	91					
92	93	94	95	96	97						
98	99	100	101	102							
103	104	105	106								



Produced by Project Mapping Section  
 Land Information Branch, Ministry for  
 Planning, Perth W.A. November 1998  
 ntw-map11/enviro/bushplan/bushv2\_44.dgn  
 Cadastral Data supplied by Department  
 of Land Administration, W.A.  
 Wetlands Data supplied by  
 Water and Rivers Commission  
 Native Vegetation Extent for Study Area  
 supplied by Agriculture Western Australia

# Bush Forever Site 39: Shepherds Bush Reserve



Aerial Photography: Perth Metro Area - North West 2003

Floristic Survey Sites of the Southern Swan Coastal Plain

- GJKENV
- GRIFFIN
- SCP
- SYS6ENV
- SYS6ENV2
- ▭ Local Government Authority Boundaries
- ▭ Bush Forever Sites

40 0 40 80 Meters



Projection: Map Grid  
of Australia (MGA94)

Department of Environment  
Western Australia

*This map has been produced using  
various data from other agencies.  
No responsibility is accepted for  
any error or omission.*

WILD 1574 JAGA  
Nº 13037 152.72

000014

-5022-1268-581000200030056

2061095210020333000000