

## STATE FOREST 65 — YANCHEP PLANTATION BUSHLAND, YANCHEP

**Boundary Definition:** protected area with bushland boundary (remnants within pine plantation)

### ***SECTION 1: LOCATION INFORMATION***

**Bush Forever Site no.** 127, 128

**Area (ha):** bushland total 8.1 (2 remnants, from 1.8 to 6.3 ha)

**Map no.** 8

**Map sheet series ref. no.** 2035–III SE, 2034–IV NE

**Other Names:** part of proposed Gngangara Park

**Local Authorities (Suburb):** Shire of Wanneroo (Yanchep)

**Includes CALM Managed Land:** State Forest 65

### ***SECTION 2: REGIONAL INFORMATION***

#### **LANDFORMS AND SOILS**

##### **Spearwood Dunes**

Sands derived from Tamala Limestone (Qts: S7)

Tamala Limestone (Qtl: LS1)

#### **VEGETATION AND FLORA**

##### **Vegetation Complexes**

###### **Spearwood Dunes**

Cottesloe Complex — North

**Floristic Community Types:** not sampled, types not inferred

**Supergroup 4: Uplands centred on Spearwood and Quindalup Dunes**

#### **WETLANDS**

No wetlands mapped

#### **THREATENED ECOLOGICAL COMMUNITIES**

Not determined

### ***SECTION 3: SPECIFIC SITE DETAIL***

**Landscape Features:** vegetated uplands

**Vegetation and Flora:** limited survey (Connell 1995)

**Structural Units:** only broad regional information is generally given for Site descriptions for remnants in pine plantation

**Vegetation Condition:** Very Good (Connell 1995)

**Total Flora:** not known

**Significant Flora:** none recorded

**Fauna:** not known

**Linkage:** no adjacent bushland

**Other Special Attributes:** included in Gngangara Park proposal (Bailey 1997)

### ***SECTION 4: INTERNATIONAL AND NATIONAL SIGNIFICANCE***

Not listed

### ***SECTION 5: SELECTION CRITERIA AND RECOMMENDATIONS***

**Criteria:** Representation of ecological communities, Criteria not relevant to determination of regional significance, but which may be applied when evaluating areas having similar values

**Recommendation:** Sites with Some Existing Protection; the existing care, control and management of these Sites is endorsed (proposed 'Gngangara Park' – Cabinet 1996; see Table 3, Volume 1).

## STATE FOREST 65 — YANCHEP PLANTATION BUSHLAND, YANCHEP

**Boundary Definition:** protected area with bushland boundary (remnants within pine plantation)

### SECTION 1: CADASTRAL INFORMATION

(Lots, locations and derived information to be updated in the public submission period)

**Bushplan Site no.** 127, 128    **Map no.** 8, 13    **Map sheet series ref. no.** 2035-III SE, 2034-IV NE

**Other Names:** not known

**Area (ha):** total 8.1; bushland total 8.1 (2 remnants, from 1.8 to 6.3 ha)

**Local Authorities (Suburb)**

Shire of Wanneroo (Yanchep)

**Zoning**

MRS: State Forests

TPS: Landscape

**Ownership Categories**

State Government

**Lot/Location/Reserve numbers (Purpose),**

**Street name**

5611 street not identified

CALM Managed Lands

State Forest 65

### SECTION 2: REGIONAL INFORMATION

#### LANDFORMS AND SOILS

##### Spearwood Dunes

Sands derived from Tamala Limestone (Qts: S7)

Tamala Limestone (Qtl: LS1)

#### VEGETATION AND FLORA

##### Vegetation Complexes

###### Spearwood Dunes

Cottesloe Complex — North

**Floristic Community Types:** not sampled, types not inferred

**Supergroup 4: Uplands centred on Spearwood and Quindalup Dunes**

#### WETLANDS

No wetlands mapped

#### THREATENED ECOLOGICAL COMMUNITIES

Not determined

### SECTION 3: SPECIFIC SITE DETAIL

**Landscape Features:** vegetated uplands

**Vegetation and Flora:** only broad regional information is generally given for Bushplan Site descriptions for combined remnants in pine plantation

**Vegetation Condition:** Very Good (Connell 1995)

**Total Flora:** not known

**Significant Flora:** none recorded

**Fauna:** no known information

**Linkage:** no adjacent bushland

**Other Special Attributes:** included in Gnangara Park proposal (Bailey 1997)

### SECTION 4: INTERNATIONAL AND NATIONAL SIGNIFICANCE

Not listed

### SECTION 5: SELECTION CRITERIA AND RECOMMENDATIONS

**Criteria:** Representation of ecological communities, Criteria not relevant to determination of conservation value, but which may be applied when evaluating areas having similar values

#### Opportunities and/or Constraints

**Opportunities:** Bushplan Site subject to Gnangara Mound Crown Land EPP; under TPS Landscape Zoning

**Recommendation:** The existing care, control and management of this Bushplan Site is endorsed. This site lies within the proposed Gnangara Park (concept announced by Cabinet in 1996) within which areas of remnant native vegetation, such as this Bushplan Site, should be managed in the future to retain and enhance their conservation values.





**LEGEND**

- 472 Bushplan Sites With Regionally Significant Bushland
- Other Native Vegetation
- Conservation Category Wetlands
- Bushplan Sites With Some Existing Protection
- Lot Number, Location Number
- Channel Wetlands
- Local Government Boundary

**2035 - III SE**

IV	I
<b>2035</b>	
NW	NE
SW	SE

1 : 25 000 AMG Reference Grid showing Perth's Bushplan Map Sheet Breakdown

**PERTH'S BUSHPLAN MAP INDEX**

1	2					
3	4	5				
6	7	8	9	10	11	
12	13	14	15	16		
17	18	19	20	21	22	23
24	25	26	27	28	29	30
31	32	33	34	35	36	
37	38	39	40	41	42	
43	44	45	46	47	48	
49	50	51	52	53	54	
55	56	57	58	59		
60	61	62	63	64		
65	66	67	68	69	70	
71	72	73	74	75	76	77
78	79	80	81	82	83	84
85	86	87	88	89	90	91
92	93	94	95	96	97	
98	99	100	101	102		
103	104	105	106			

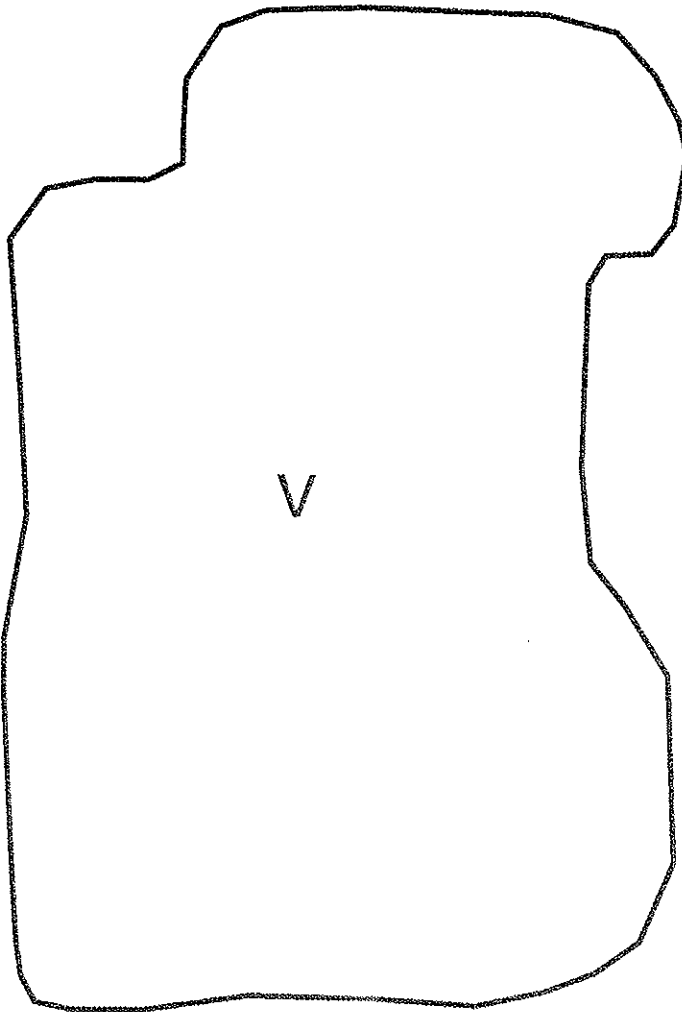
**N**

**SCALE**

0 500 1000  
Metres

Produced by Project Mapping Section  
Land Information Branch, Ministry for  
Planning, Perth W.A. November 1998  
ntw-map7\\environ\bushplan\bushv2\_8.dgn  
Cadastral Data supplied by Department  
of Land Administration, W.A.  
Wetlands Data supplied by  
Water and Rivers Commission  
Native Vegetation Extent for Study Area  
supplied by Agriculture Western Australia

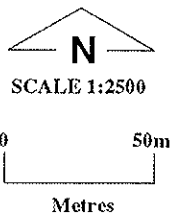
# 127



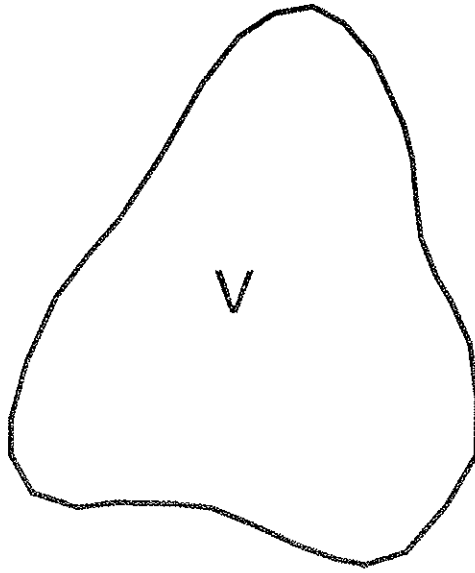
## BUSHPLAN SITES CORRECTED



WESTERN  
AUSTRALIAN  
PLANNING  
COMMISSION



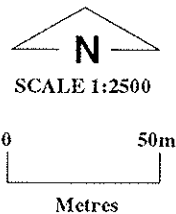
# 128



**BUSHPLAN SITES CORRECTED**



WESTERN  
AUSTRALIAN  
PLANNING  
COMMISSION





← COHESIVE WILDLIFE NORTH.

← WMA TO KAWA PATA

396



### bp site 127 & 128



AG VEG 1998 BOUNDARY THEME



Cadastre



Bushplan sites refno 1-500 SCP BOUNDARY THEME

NORTHERN WMA (WILDLIFE)  
*WMA*

MFP INTERNAL USE ONLY

Prepared By: Andrea Zappacosta

Prepared For:

Map Ident: plot980526\_1

Date: 26 May 98

Scale 1:12716