

## EAST LINK FROM WILBINGA TO YANCHEP NATIONAL PARK

**Boundary Definition:** protected area with bushland/bushland boundary (PMR boundary to the north) (large remnant within pine plantation)

### SECTION 1: CADASTRAL INFORMATION

(Lots, locations and derived information to be updated in the public submission period)

**Bushplan Site no.** 396      **Map no.** 8, 13, 14      **Map sheet series ref. no.** 2034-IV NE, 2035-III SE

**Other Names**

Part State Forest 65

**Local Authorities (Suburb)**

Shire of Wanneroo (Two Rocks, Yanchep), Shire of Gingin (Wilbinga)

**Ownership Categories**

Private (including commercial organisation), State Government, Not identified, CALM Managed Land

**Area (ha):** total 484.4; bushland 480.5

**Zoning**

**MRS:** State Forests, Controlled Access Highways

**TPS:** Landscape

**Lot/Location/Reserve numbers (Purpose),**

**Street name**

5611 Wanneroo Rd; 400, 5611 street not identified

State Forest 65

### SECTION 2: REGIONAL INFORMATION

#### LANDFORMS AND SOILS

**Spearwood Dunes**

Sands derived from Tamala Limestone (Qts: S7)

Tamala Limestone (Qtl: LS1, LS2)

#### VEGETATION AND FLORA

**Vegetation Complexes**

**Spearwood Dunes**

Cottesloe Complex — North

**Floristic Community Types:** \*not sampled, type inferred

**Supergroup 4: Uplands centred on Spearwood and Quindalup Dunes**

\*24 Northern Spearwood shrublands and woodlands

\*28 Spearwood *Banksia attenuata* or *B. attenuata* — *Eucalyptus* woodlands

#### WETLANDS

No wetlands mapped

#### THREATENED ECOLOGICAL COMMUNITIES

Not assessed

### SECTION 3: SPECIFIC SITE DETAIL

**Landscape Features:** vegetated uplands

**Vegetation and Flora:** only broad regional information is generally given for Bushplan Site descriptions for remnants in pine plantation

**Vegetation Condition:** 90% Excellent, <10% Very Good, with areas of severe localised disturbance

**Total Flora:** not known

**Significant Flora:** none recorded

**Fauna:** no known information

**Linkage:** adjacent bushland to the north (BS406), south (BS288), east (BS381), west; part of a regionally significant contiguous bushland/wetland linkage (Volume 2A, Map 8)

**Other Special Attributes:** majority recommended for protection in the study of City of Wanneroo bushland (Trudgen 1996); included in Gngangara Park proposal (Bailey 1997)

### SECTION 4: INTERNATIONAL AND NATIONAL SIGNIFICANCE

Not listed

### SECTION 5: SELECTION CRITERIA AND RECOMMENDATIONS

**Criteria:** Representation of ecological communities, Maintaining ecological processes or natural systems


**Opportunities and/or Constraints**

**Opportunities:** Bushplan Site/part Bushplan Site subject to Gngangara Mound Crown Land EPP; under TPS Landscape Zoning

**Constraints:** under MRD regional road requirements, General Mineral Resource Area (limestone)

**Recommendation:** The existing care, control and management of this Bushplan Site is endorsed. This site lies within the proposed 'Gngangara Park' (concept announced by Cabinet in 1996) within which areas of remnant native vegetation, such as this Bushplan Site, should be managed in the future to retain and enhance their conservation values.





**LEGEND**

- Bushplan Sites With Regionally Significant Bushland
- Other Native Vegetation
- Conservation Category Wetlands
- Bushplan Sites With Some Existing Protection
- Lot Number, Location Number
- Channel Wetlands
- Local Government Boundary

2035 - III SE

|      |    |    |  |
|------|----|----|--|
| IV   |    | I  |  |
| 2035 |    |    |  |
| NW   | NE |    |  |
| SW   | SE | II |  |

1 : 25 000 AMG Reference Grid showing Perth's Bushplan Map Sheet Breakdown

PERTH'S BUSHPLAN MAP INDEX

|     |     |     |     |     |    |    |  |  |  |  |
|-----|-----|-----|-----|-----|----|----|--|--|--|--|
| 1   | 2   |     |     |     |    |    |  |  |  |  |
| 3   | 4   | 5   |     |     |    |    |  |  |  |  |
| 6   | 7   | 8   | 9   | 10  | 11 |    |  |  |  |  |
| 12  | 13  | 14  | 15  | 16  |    |    |  |  |  |  |
| 17  | 18  | 19  | 20  | 21  | 22 | 23 |  |  |  |  |
| 24  | 25  | 26  | 27  | 28  | 29 | 30 |  |  |  |  |
| 31  | 32  | 33  | 34  | 35  | 36 |    |  |  |  |  |
| 37  | 38  | 39  | 40  | 41  | 42 |    |  |  |  |  |
| 43  | 44  | 45  | 46  | 47  | 48 |    |  |  |  |  |
| 49  | 50  | 51  | 52  | 53  | 54 |    |  |  |  |  |
| 55  | 56  | 57  | 58  | 59  |    |    |  |  |  |  |
| 60  | 61  | 62  | 63  | 64  |    |    |  |  |  |  |
| 65  | 66  | 67  | 68  | 69  | 70 |    |  |  |  |  |
| 71  | 72  | 73  | 74  | 75  | 76 | 77 |  |  |  |  |
| 78  | 79  | 80  | 81  | 82  | 83 | 84 |  |  |  |  |
| 85  | 86  | 87  | 88  | 89  | 90 | 91 |  |  |  |  |
| 92  | 93  | 94  | 95  | 96  | 97 |    |  |  |  |  |
| 98  | 99  | 100 | 101 | 102 |    |    |  |  |  |  |
| 103 | 104 | 105 | 106 |     |    |    |  |  |  |  |

**SCALE**

0 500 1000

Metres

Produced by Project Mapping Section  
Land Information Branch, Ministry for  
Planning, Perth W.A. November 1998  
ntw-map77/environ/bushplan/bushv2\_8.dgn

Cadastral Data supplied by Department  
of Land Administration, W.A.

Wetlands Data supplied by  
Water and Rivers Commission

Native Vegetation Extent for Study Area  
supplied by Agriculture Western Australia



**LEGEND**

**472** Bushplan Sites With Regionally Significant Bushland

Other Native Vegetation

Conservation Category Wetlands

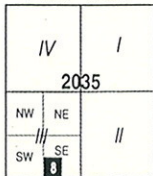
Bushplan Sites With Some Existing Protection

696 Lot Number, Location Number

Channel Wetlands


Local Government Boundary

2035 - III SE

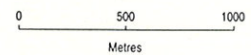


1 : 25 000 AMG Reference Grid showing Perth's Bushplan Map Sheet Breakdown

**PERTH'S BUSHPLAN MAP INDEX**



SCALE

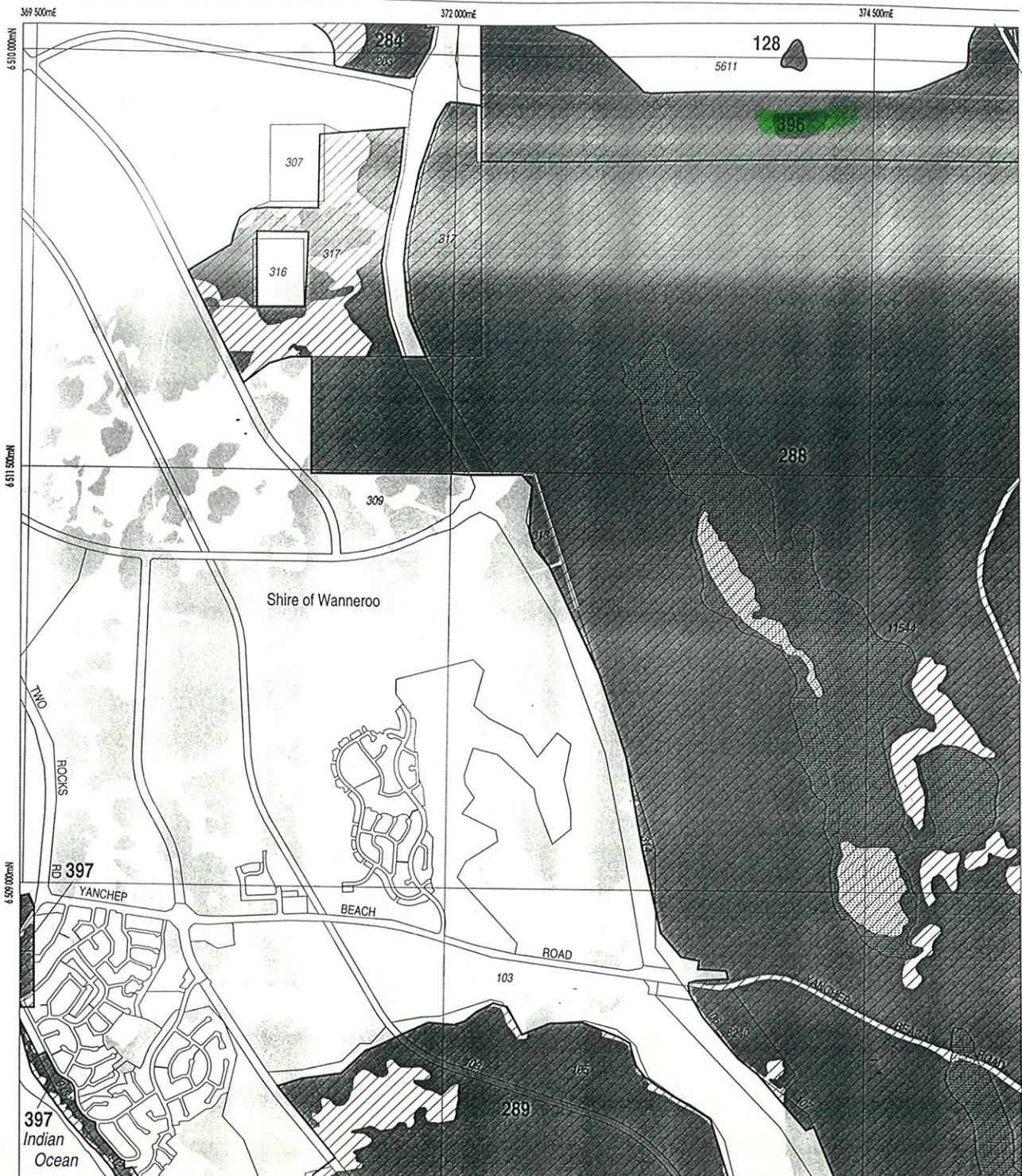


Produced by Project Mapping Section  
Land Information Branch, Ministry for  
Planning, Perth W.A. November 1998  
ntw-map77/environ/bushplan/bushv2\_8.dgn

Cadastral Data supplied by Department  
of Land Administration, W.A.

Wetlands Data supplied by  
Water and Rivers Commission

Native Vegetation Extent for Study Area  
supplied by Agriculture Western Australia



**LEGEND**

Bushplan Sites With Regionally Significant Bushland

Other Native Vegetation

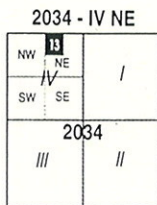
Conservation Category Wetlands

Bushplan Sites With Some Existing Protection

Lot Number, Location Number

Channel Wetlands

Local Government Boundary



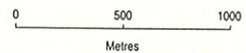
1 : 25 000 AMG Reference Grid showing Perth's Bushplan Map Sheet Breakdown

**PERTH'S BUSHPLAN MAP INDEX**

|     |     |
|-----|-----|
| 1   | 2   |
| 3   | 4   |
| 5   |     |
| 6   | 7   |
| 8   | 9   |
| 10  | 11  |
| 12  | 13  |
| 14  | 15  |
| 16  |     |
| 17  | 18  |
| 19  | 20  |
| 21  | 22  |
| 23  |     |
| 24  | 25  |
| 26  | 27  |
| 28  | 29  |
| 30  |     |
| 31  | 32  |
| 33  | 34  |
| 35  | 36  |
| 37  | 38  |
| 39  | 40  |
| 41  | 42  |
| 43  | 44  |
| 45  | 46  |
| 47  | 48  |
| 49  | 50  |
| 51  | 52  |
| 53  | 54  |
| 55  | 56  |
| 57  | 58  |
| 59  |     |
| 60  | 61  |
| 62  | 63  |
| 64  |     |
| 65  | 66  |
| 67  | 68  |
| 69  | 70  |
| 71  | 72  |
| 73  | 74  |
| 75  | 76  |
| 77  |     |
| 78  | 79  |
| 80  | 81  |
| 82  | 83  |
| 84  |     |
| 85  | 86  |
| 87  | 88  |
| 89  | 90  |
| 91  |     |
| 92  | 93  |
| 94  | 95  |
| 96  | 97  |
| 98  | 99  |
| 100 | 101 |
| 102 |     |
| 103 | 104 |
| 105 | 106 |



**SCALE**



Produced by Project Mapping Section  
Land Information Branch, Ministry for  
Planning, Perth W.A. November 1998  
ntw-map7/\\enviro/bushplan/bushv2\_13.dgn

Cadastral Data supplied by Department  
of Land Administration, W.A.

Wetlands Data supplied by  
Water and Rivers Commission

Native Vegetation Extent for Study Area  
supplied by Agriculture Western Australia



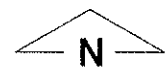
**BUSHPLAN SITES CORRECTED**



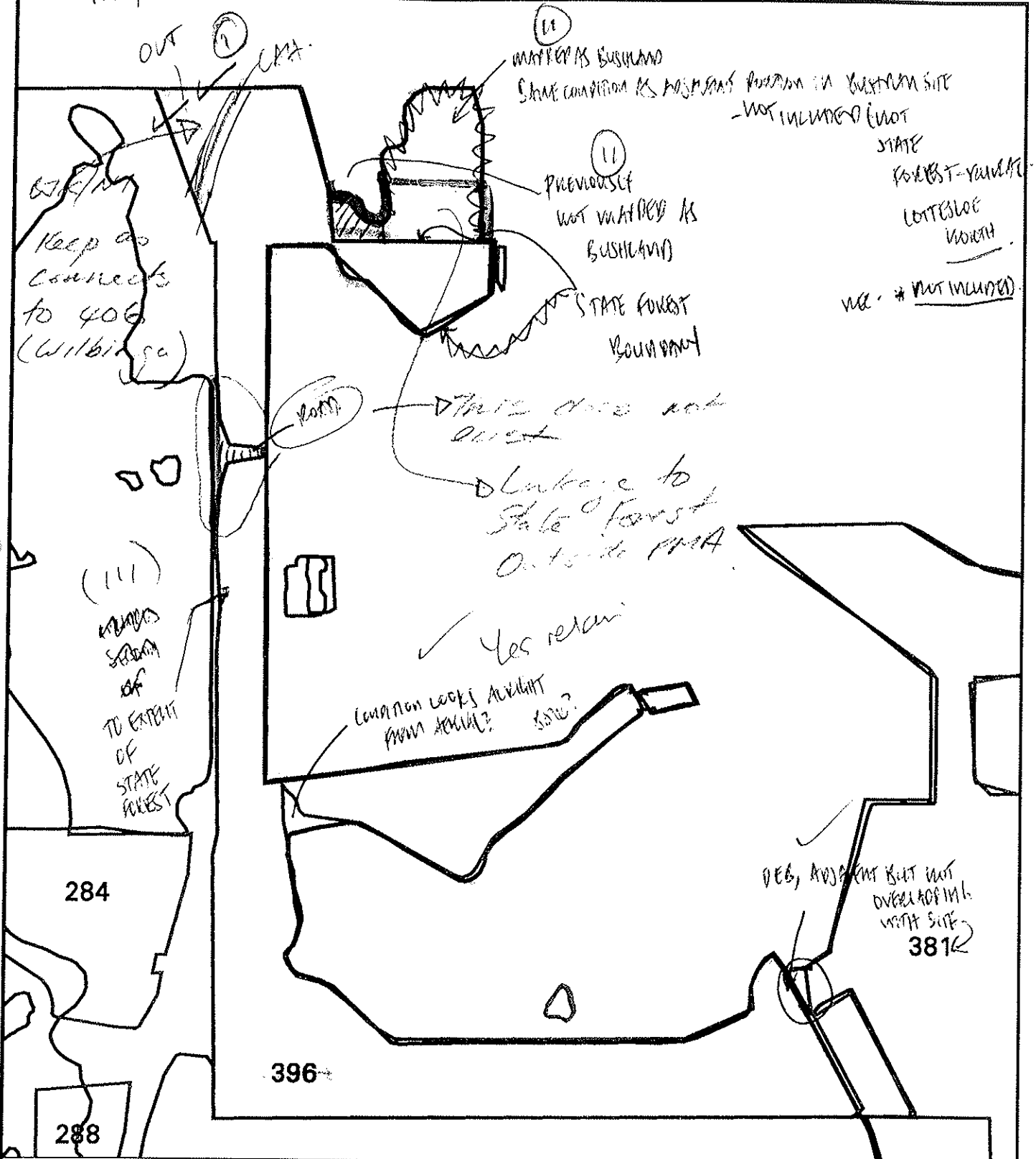
WESTERN  
AUSTRALIAN  
PLANNING  
COMMISSION



B BK/FG 22/10/98



DEB, 100 AREA MAPS FOR PART OF SITE.



### bp site 396

- AG VEG 1998 BOUNDARY THEME
- Cadastre
- Bushplan sites refno 1-500 SCP BOUNDARY THEME

DEB/UT 2/1/9  
See changes above.

STATE FOREST  
MFP INTERNAL USE ONLY  
Prepared By: Andrea Zappacosta  
Prepared For:  
Map Ident: plot980526\_1  
Date: 26 May 98  
Scale 1:29734

- (i) I'd push back to CMA. Need edge and bushland to N-W mid be fragmented in due course
- (ii) Yes leave out

(iii) Clip to extent of State Forest not CMA



5033

WA 3163(C) METRO REGIONAL AREA & EXT. RUN 5N (5032-5046) 1:20000 04-DEC-92 920676