










Perth Region Plant Biodiversity Project

BFS 495: Baldivis Swamp



Legend

-  Photo Reference Point
-  Floristic Survey Sites of the Perth Metropolitan Region
-  Keighery 1996
-  Griffin 1993 & Weston et al. 1992
-  Gibson et al. 1994
-  DEP 1996
-  Roads
-  Bush Forever Sites
-  Bush Forever Reference Sites

0 50 100 150 Metres

Projection: Map Grid of Australia Zone 50
 Datum: Geocentric Datum of Australia, 1994
 Information derived from this map should be confirmed with the data custodian
 acknowledged by the agency acronym in the legend.
 Prepared by: E Harris, April 2006

Name	Custodian	Date	Scale	+/-
Photo Reference Points	DoE/CALM/WALGA	2005	1:2,000	5m
Floristic Survey Sites	DoE/CALM	2005	1:5,000	100m
Bush Forever Sites	DPI	2002	1:25,000	NA
Bush Forever Reference Sites	DoE/CALM/WALGA	2005	1:25,000	NA



26/04/06

Concerned resident rang Gary Whisso - regarding proposal to burn Baldwin's Swamp. Mentioned that Bob Goodale does bi-monthly surveys of area and has recorded Quenda and a large number of bird spp.

J. Dell rang City of Rockingham (Roland Goodwin, Env. Planner 95280333) seeking information. Roland had no info on proposal, will make enquiries and ring back.

Roland rang back. FEESA are responding to concerns by residents about fuel-loading. Will prepare a report to Council. Discussed need to prepare a Fire Management Strategy before any proposal is considered. Roland informed me that D & E would be invited to comment on any proposal.