



**AREA INFORMATION**

System 6 Area (C or M) or Update Area (Update)

M85

<b>Conservation Area</b>
Nature Reserve
Reserve No
National Park <i>Serpentine</i>
Reserve No
Local Government
Reserve No
Other
<b>Proposed Conservation Areas</b>
Local Government
Reserve No
Other

**Conservation Area**

Nature Reserve
Reserve No
National Park
Reserve No
Local Government
Reserve No
Other

**AREA**

Total Area	hectares
Completely Degraded	hectares
comments:	

**AREA MAPPED FLORISTIC UNITS**

Boundaries: System6 CALM

Units	Site (Condition)	Code	Bound	Area (ha)	Area(ha)

Boundaries determined by use of

aerial photograph <i>Mewo Regional Area K11 15 S264</i>
orthophoto
vegetation map
soil map

## R. A. D. U. TRACKING DATABASE

23/06/96

PARK SIGHTINGS REPORT

Page No.:

1

Serpentine N.P. (M85)

ORDER:	REF:	BIRD NAME	NO. SIGHTINGS
0025	0207	Australian Shelduck	2
0028	0202	Australian Wood Duck	3
0032	0208	Pacific Black Duck	3
0129	0100	Little Pied Cormorant	4
0133	0096	Great Cormorant	1
0139	0188	White-faced Heron	1
0142	0189	White-necked Heron	1
0158	0180	Straw-necked Ibis	1
0167	0230	Square-tailed Kite	4 1
0175	0221	Brown Goshawk	4 2
0177	0222	Collared Sparrowhawk	4 1
0180	0224	Wedge-tailed Eagle	2
0181	0225	Little Eagle	4 2
0182	0239	Brown Falcon	2
0187	0240	Nankeen Kestrel	3
0326	0988	Laughing Turtle-Dove	1
0330	0034	Common Bronzewing	3 2
0331	0035	Brush Bronzewing	3 1
0353	0264	Red-tailed Black-Cockatoo	4 5
0356A	1266	White-tailed Black-Cockatoo	1 9
0357	0266	Long-billed Black-Cockatoo	2
0359	0273	Galah	1
0385	0289	Western Rosella	10
0386	0294	Australian Ringneck	18
0387	0290	Red-capped Parrot	11
0397	0307	Elegant Parrot	1
0405	0337	Pallid Cuckoo	2
0408	0338	Fan-tailed Cuckoo	3
0410	0342	Horsfield's Bronze-Cuckoo	5
0411	0344	Shining Bronze-Cuckoo	3
0446	0322	Laughing Kookaburra	19
0451	0326	Sacred Kingfisher	2
0453	0329	Rainbow Bee-eater	2
0471	0532	Splendid Fairy-wren	3 19
0475	0538	Red-winged Fairy-wren	3 4
0489	0565	Spotted Pardalote	12
0492	0976	Striated Pardalote	10
0500	0488	White-browed Scrubwren	3 8
0512	0465	Weebill	3 4
0517	0463	Western Gerygone	3 12
0524	0476	Inland Thornbill	3 13
0528	0472	Western Thornbill	3 9
0531	0486	Yellow-rumped Thornbill	3 11

0537	0638	Red Wattlebird		11
0539	0637	Little Wattlebird	4	14
0561	0608	Singing Honeyeater		2
0580	0578	White-naped Honeyeater	4	11
0583	0597	Brown Honeyeater		14
0587	0631	New Holland Honeyeater	4	18
0588	0632	White-cheeked Honeyeater	4	2
0597	0592	Western Spinebill		11
0613	0380	Scarlet Robin	3	21
0623	0394	Western Yellow Robin	3	3
0624	0387	White-breasted Robin	3	9
0644	0549	Varied Sittella	3	6
0650	0398	Golden Whistler	3	12
0653	0401	Rufous Whistler		14
0658	0408	Grey Shrike-thrush	3	7
0671	0415	Magpie-Lark		2
0673	0361	Grey Fantail		20
0676	0364	Willie Wagtail		5
0678	0424	Black-faced Cuckoo-shrike		6
0692	0547	Dusky Woodswallow	4	6
0695	0702	Grey Butcherbird		2
0698	0705	Australian Magpie		21
0701	0697	Grey Currawong	4	4
0706	0930	Australian Raven		16
0745	0651	Red-eared Firetail	3	5
0763	0357	Welcome Swallow		2
0765	0359	Tree Martin		8
0781	0574	Silvereye		13

\*\*\* END OF REPORT \*\*\*

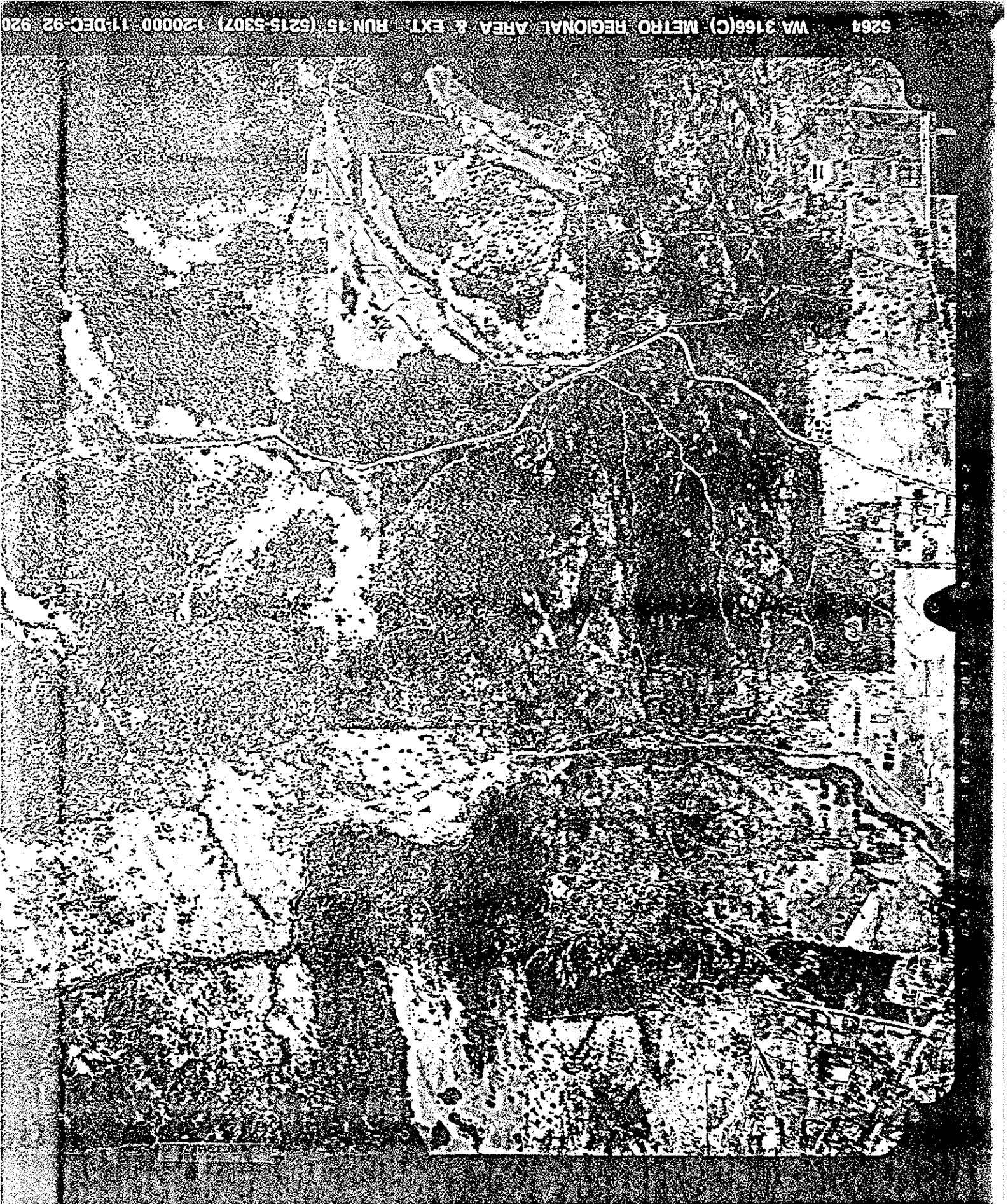
① 1  
 ②  
 ③ 16  
 ④ 11

SUMMARY REPORT

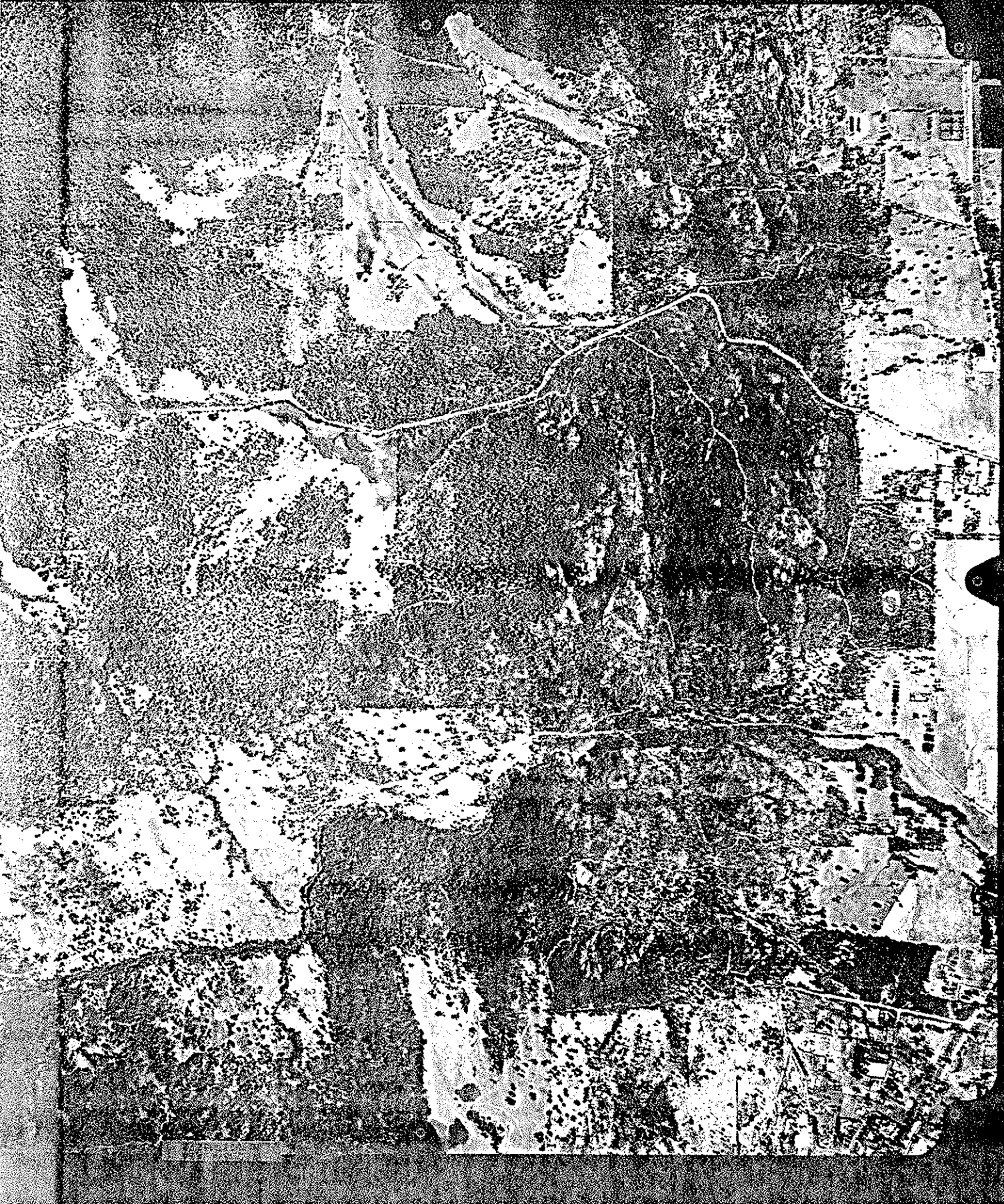
TOTAL BIRDS SIGHTED	:	71
TOTAL NUMBER OF CARDS	:	23

\*\*\* END OF SUMMARY \*\*\*


		<u>Lat</u>	<u>long</u>
SERP	Ø 1	32° 22.779'	115° 59.528'
	Ø 2	32° 22.888'	115° 59.497'
	Ø 3	32° 22.943'	115° 59.465'
	Ø 4	32° 22.956'	115° 59.465'



SERPENTINE NATIONAL  
PARK — FOOTHILLS  
SITES. 11/4/96



SERPENTINE NATIONAL  
PARK — FOOTHILLS  
SITES. 11/4/96



Serpentine/Jarradale





6416800

