

AREA INFORMATION

System 6 Area (C or M) or Update Area (Update) *Ironstone 5*

Conservation Area
Nature Reserve
Reserve No
National Park
Reserve No
Local Government
Reserve No
Other <i>State Forest</i>
Proposed Conservation Areas
Local Government
Reserve No
Other

Conservation Area

Nature Reserve
Reserve No
National Park
Reserve No
Local Government
Reserve No
Other

TOTAL AREA

Bushland Area	hectares
Completely Degraded	


AREA MAPPED FLORISTIC UNITS

Units	Site (Condition)	Code	Bound	Area (ha)
	<i>NO SITES</i>			


Boundaries determined by use of

aerial photograph	<i>Swan Coastal Plain run 6 5161 but not there</i>
orthophoto	<i>1930 11 NW Dec 1991</i>
vegetation map	
soil map	

5162 with Ironstone 3. Covers same of the area

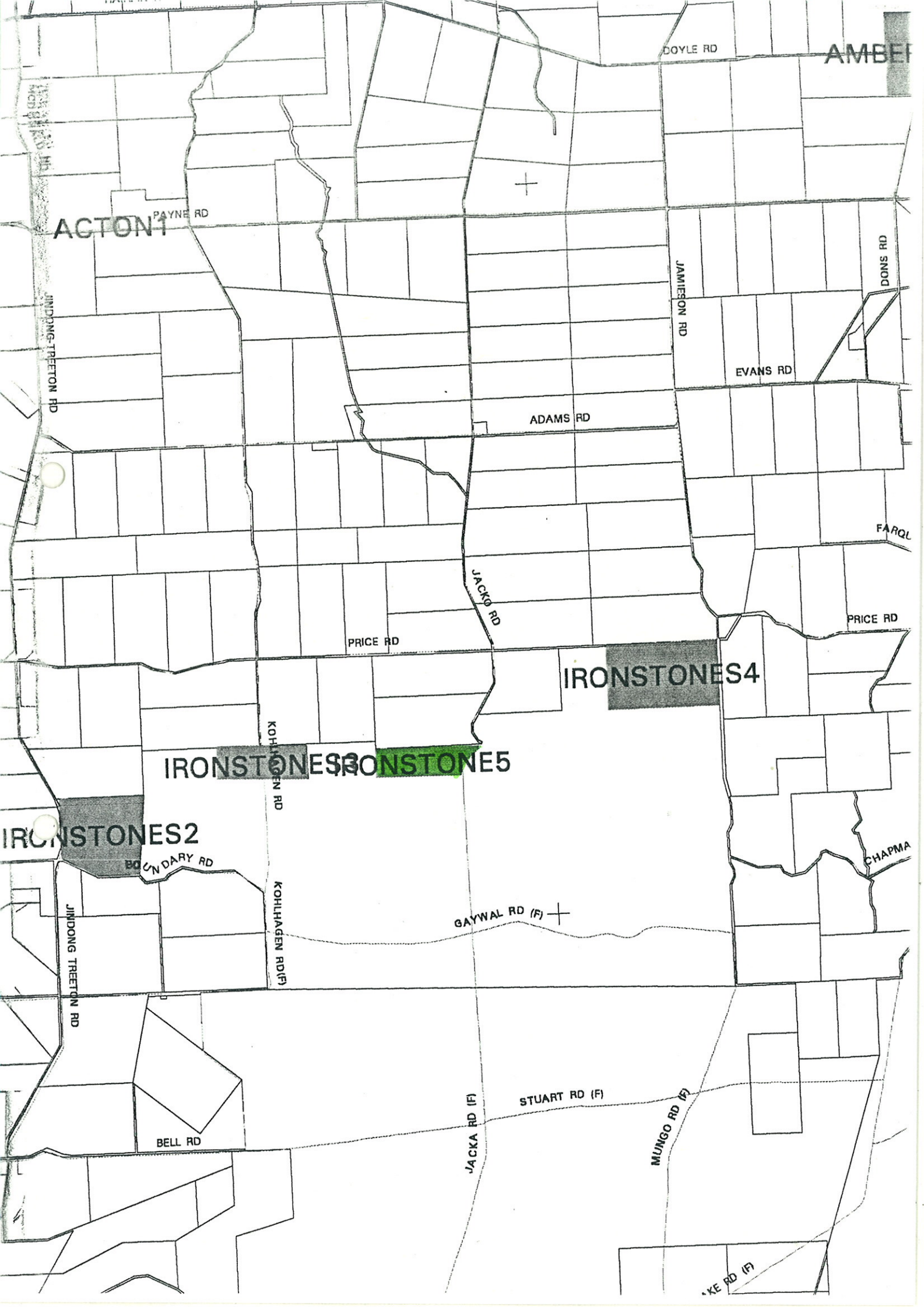


KINSTONE S



337600

930 11 11 100



AMBER

DOYLE RD

ACTON 1

PAYNE RD

JINDONG-TREELTON RD

JAMIESON RD

DONS RD

EVANS RD

ADAMS RD

FARQUHAR RD

JACKO RD

PRICE RD

PRICE RD

IRONSTONES 4

IRONSTONES 3 IRONSTONES 5

KOHLHAGEN RD

IRONSTONES 2

BOUNDARY RD

KOHLHAGEN RD (F)

CHAPMA

JINDONG TREELTON RD

GAYWAL RD (F)

BELL RD

JACKA RD (F)

STUART RD (F)

MUNGO RD (F)

KE RD (F)