



C69

BIG SWAMP

C69

BIG SWAMP



C69

BIG SWAMP

ENTERED ON GIS

Name: Big Swamp South Bunbury – Biological Data
Date: 02/05/2006
Capture Author: Thomas Leong / Ian Steward

Comments:

Polygon

Created to match documented study area with high level of accuracy

Accuracy Levels:

- High = Document contained visual and or described spatial references easily copied, resulting in little or no polygon boundary errors
- Acceptable = Document contained visual and or described spatial references with complex boundaries, resulting in minor boundary errors
- Low = Document contained little or no visual and or described spatial references, resulting in polygon boundary errors

Attributes

Report Info – Captured without problems

Custodial/Contact – Unable to determine author

Content – Unable to determine purpose

AREA INFORMATION

System 6 Area (C or M) or Update Area (Update)

Conservation Area				
Nature Reserve				
Reserve No				
National Park				
Reserve No				
Local Government				
Reserve No				
Other				
Proposed Conservation Areas				
Local Government	C 69	DIG	SWAMP	(City of Bunbury)
Reserve No				
Other				

Conservation Area

Nature Reserve				
Reserve No				
National Park				
Reserve No				
Local Government				
Reserve No				
Other				

TOTAL AREA

Bushland Area	41.875	hectares
Completely Degraded	11.625 ha cleared & 15.225 ha dredged	
	Central core being dredged and islands created with channels water.	

AREA MAPPED FLORISTIC UNITS - NO SITES


Units	Site (Condition)	Code	Bound	Area (ha)
mr	Metaleuca raphiophylla low		B	1.575
	Forest (4)			
'Sedges'	Mixture sedges, grasses, Typha		40	10.15
	(5) and sand/dredged		60	15.225
	roughly in % of this area			
H ₂ O	open water		B	3.0
CD	cleared		B	11.625

Boundaries determined by use of

aerial photograph	(Swan Coastal Plain run SN 5196 28/11/90)
orthophoto	2031 III NE 8/1991
vegetation map	
soil map	

CALM map - Bunbury

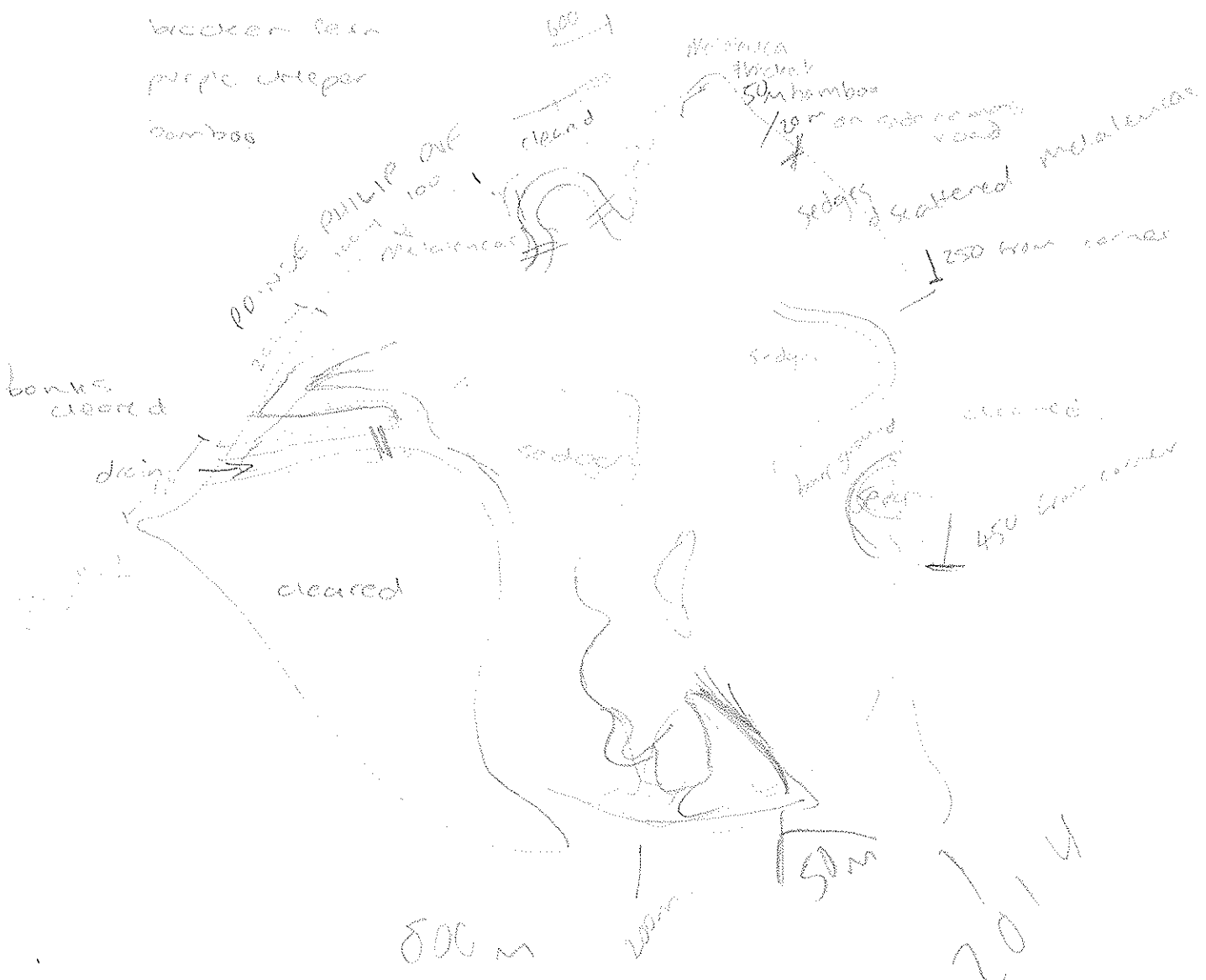
C65 BENDER
SWAMP



69 BIG SWAMP

- Wetlands - swamps
- purple wattle
- bracken fern
- giant reed
- sedges

200 65



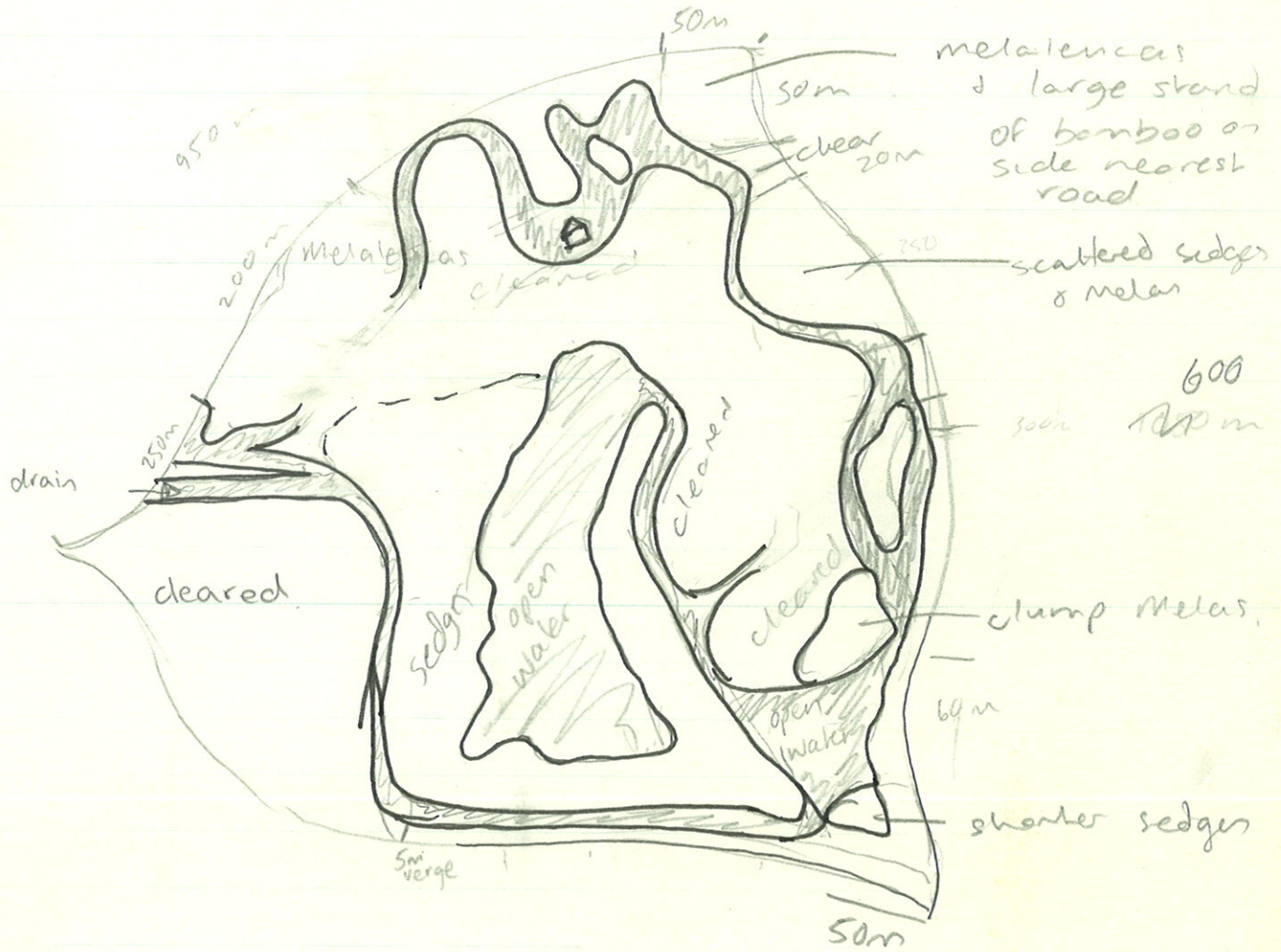
201 4

201 1

201 4

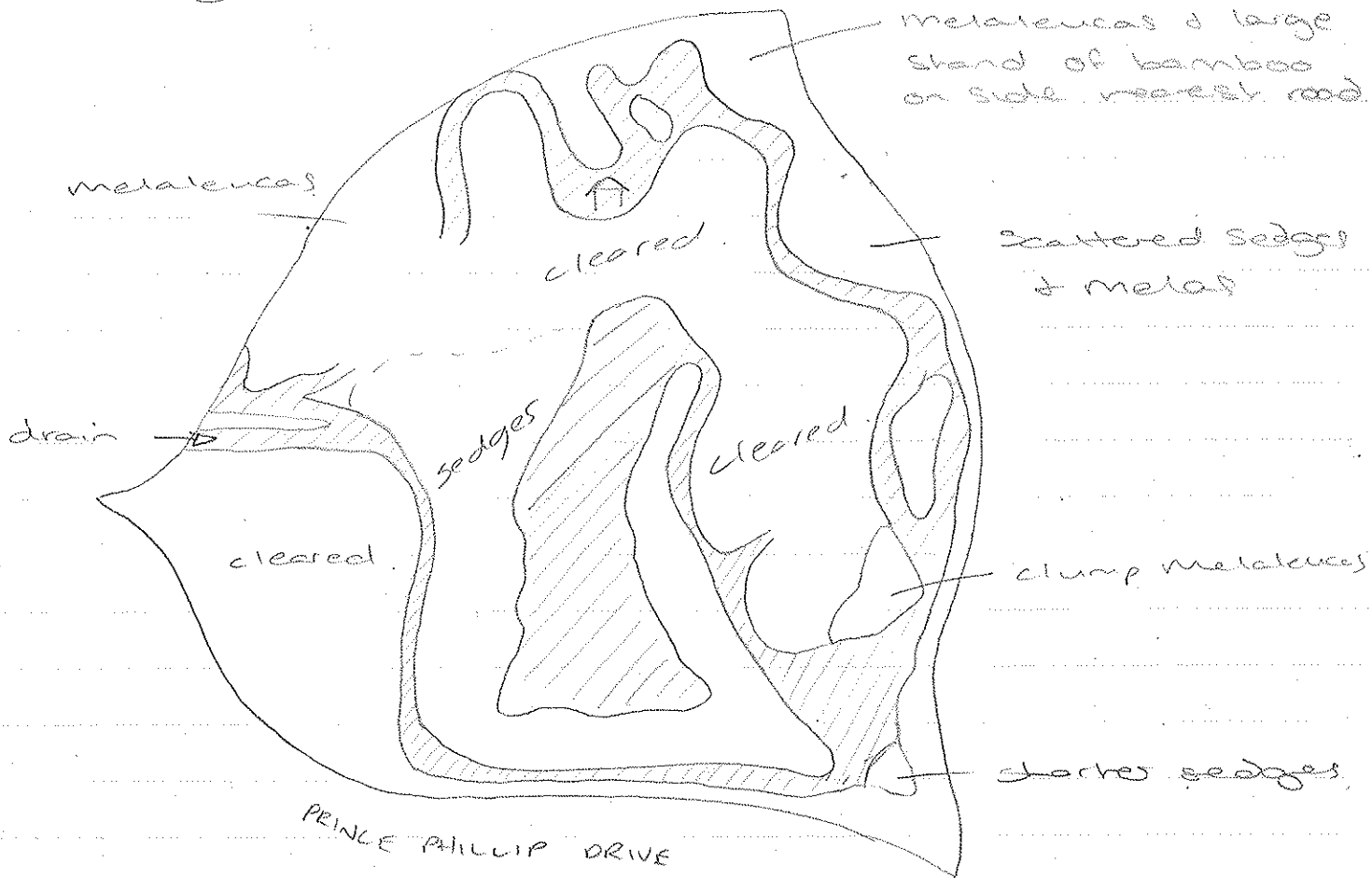


190 7



2/1995

CB9 Big Swamp.



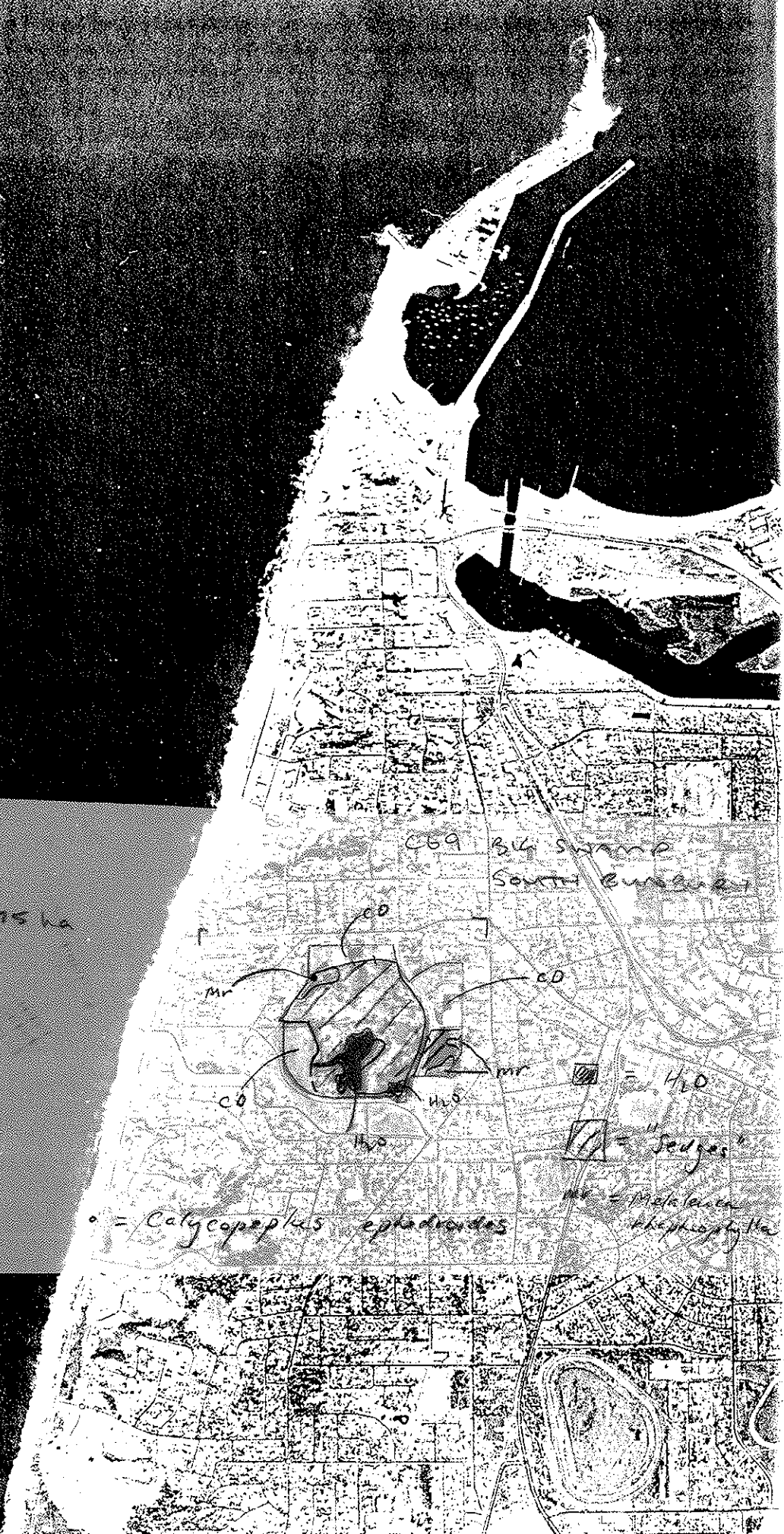
channels have been dug out
lots of soil moving

- weeds - surfawos
- pampas grass
- bamboo
- bracken fern



370 000

total area 41 875 ha
MR 1575 ha
Sedges 25.375
H₂O 3
CD 11 625



C69 BIG SWAMP, SOUTH BUNDARY

2031 III NE

Aug 1991