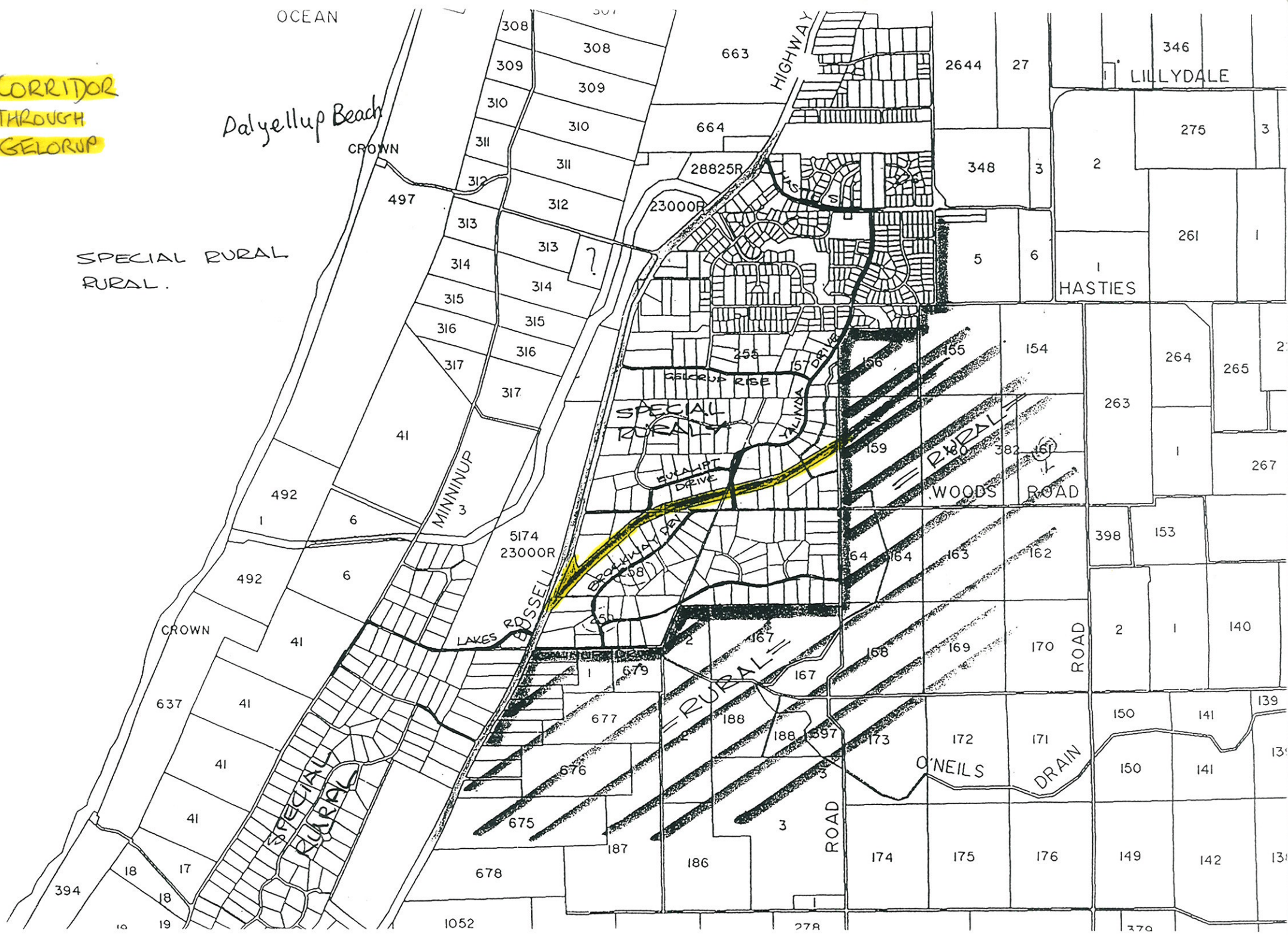


**CORRIDOR
THROUGH
GELORUP**

Dalyellup Beach

SPECIAL RURAL
RURAL.



ECOLOGICAL SYSTEMS BRANCH
(TERRESTRIAL SECTION)
NOTE FOR FILE

FROM: BRIDGET HYDER-GRIFFITHS/ JOHN DELL
DATE: 04 MARCH 2004
SUBJECT: SITE VISIT TO LOT 2 CALINUP ROAD, GELORUP
PROPOSED SOUTHERN EXTENSION TO SANDPIT
PIONEER CONSTRUCTION MATERIALS PTY LTD.

Site visit 23 February 2004 (approximately 3 hours 11.30am until 2.30pm) to Lot 2 Calinup Road. Opportunistic fauna survey of the western, southern and eastern portions of the site and a east/west transect through the centre.

Fauna recorded is listed below for each of the portions of the site:

Western side

Vertebrates recorded:

Birds

Broadtailed Thornbill (including an old nest in *Kunzea glabrescens*)
Golden Whistler
Silvereye (Grey-breasted White-eye) feeding in *Phytolacca* [inkweed]
Red-capped Parrot
Western Gerygone

Mammals

Common Brushtail Possum (scats found under Marri and Jarrah trees)
Western Ringtail Possum (scats found under Marri and Jarrah trees)
Western Grey Kangaroo
Rabbit

Reptile

Varanus sp (burrow)

Southern side

Vertebrates recorded:

Birds

Western Gerygone
Ring-necked Parrot
Magpie
Common Bronzewing Pigeon
Red Wattlebird

Striated Pardalote
Splendid Fairy-wren

Mammals

Western Ringtail Possum (scats found under *Agonis flexuosa*)

Eastern side

Vertebrates recorded:

Birds

Red-capped Parrot
Tawny Frogmouth
Common Bronzewing Pigeon
Magpie
Broadtailed Thornbill
Rufous Whistler (including feeding young)
Grey Fantail
Scarlet Robin
Yellow Robin
Splendid Fairy-wren
Ring-necked Parrot
Western Spinebill

Mammals

Common Brushtail Possum (scats found under Jarrah trees)
Western Ringtail Possum (scats found under Jarrah trees)
Western Grey Kangaroo

East/west transect

Vertebrates recorded:

Birds

Broadtailed Thornbill
Western Spinebill

Mammals

Western Grey Kangaroo
Fox (scats)
Rabbit (burrows and scats)

Summary

A total of 17 bird, 3 native mammals, 2 introduced mammals and 1 reptile species were recorded for the site.

Of the 17 bird species 6 (Golden Whistler, Common Bronzewing Pigeon, Scarlet Robin, Yellow Robin, Splendid Fairy-wren and Broad-tailed Thornbill) are of regional

significance as they have declined on the coastal Plain (*Bush Forever* 2000). This indicates that the site has regional significance for bird fauna. Bamford (2003) listed 21 bird species of which White-browed Scrubwren, White-naped Honeyeater, Grey Shrike-thrush are also regionally significant species. This makes a total for the site of 23 species of which 9 are regionally significant.

The Western Ringtail Possum, *Pseudocheirus occidentalis*, is currently listed on Schedule 1 of the Wildlife Conservation Act 1950 as fauna that is rare or likely to become extinct and is currently ranked as Vulnerable by the Threatened Species Consultative Committee.

Reptiles have not been surveyed on the site however 3 species have been recorded opportunistically.

The size of the vegetated area (approximately 40 ha on Lot 2) plus the vegetated area to the south west and east accounts for the high number of bird species present. Including the 9 regionally significant species. The site has a major ecological linkage role as it is part of the Dalyellup/Gelorup/Preston River/Plateau ecological linkage identified in EPA Bulletin 1108 on the Greater Bunbury Region Scheme (EPA 2003).



gelor02

2

dillo01

GIACCI HOLDINGS PTY L

Department of Environmental Protection System 6 Update: Site Based Flora List for Dillon's Bush block, Gelorup (Sumbn no. 152)
(52 taxa, Dillo01, B.J. Keighery, 11/6/96)

Anthericaceae

Chamaescilla corymbosa

Apiaceae

Homalosciadium homalocarpum
Hydrocotyle callicarpa
Platysace compressa
Trachymene pilosa
Xanthosia huegelii

Asteraceae

- * *Arctotheca calendula*
- Hyalosperma cotula*
- * *Hypochaeris glabra*
- Lagenifera huegelii*
- Podolepis gracilis*
- * *Sonchus oleraceus*

Colchicaceae

Burchardia congesta

Dasyopogonaceae

Dasyopogon bromeliifolius
Lomandra caespitosa
Lomandra hermaphrodita

Dilleniaceae

Hibbertia hypericoides
Hibbertia racemosa
Hibbertia vaginata

Droseraceae

Drosera erythrorhiza
Drosera menziesii subsp. *penicillaris*

Epacridaceae

Leucopogon propinquus

Euphorbiaceae

Monotaxis grandiflora
Poranthera microphylla

Haemodoraceae

Conostylis aculeata
Phlebocarya ciliata

Loganiaceae

Mitrasacme paradoxa

Loranthaceae

Nuytsia floribunda

Myrtaceae

Agonis flexuosa
Hypocalymma robustum
Kunzea ericifolia

Orchidaceae

Caladenia flava
Lyperanthus nigricans

Papilionaceae

Gompholobium tomentosum
Hardenbergia comptoniana
* Lotus angustissimus
* Trifolium dubium

Poaceae

* Aira caryophyllea
* Briza maxima
Microlaena stipoides
Stipa compressa

Proteaceae

Banksia attenuata
Banksia ilicifolia
Petrophile linearis
Xylomelum occidentale

Restionaceae

Loxocarya fasciculata
Lyginia barbata

Stylidiaceae

Stylidium brunonianum

Stylidium calcaratum
Stylidium junceum

Thymelaeaceae

Pimelea rosea

Xanthorrhoeaceae

Xanthorrhoea brunonis

qrygelor02List1

Plotorsource	SpeciesCode	TaxonID	FamilyCode	Weed	Genera
gelor02	THYMPC	-20184	054F		Thysanotus
gelor02	MACRIE	85	016A		Macrozamia
gelor01	AIRCAR	184	031	*	Aira
gelor02	AIRCAR	184	031	*	Aira
gelor01	BRIMAX	244	031	*	Briza
gelor02	BRIMAX	244	031	*	Briza
gelor01	MICSTI	485	031		Microlaena
gelor02	MICSTI	485	031		Microlaena
gelor01	ISOMAR	917	032	*	Isolepis
gelor01	LEPSQU	945	032		Lepidosperma
gelor01	TETOCT	1036	032		Tetralia
gelor02	LYGBAR	1097	039		Lyginia
gelor01	LUZMER	1198	052		Luzula
gelor02	DASBRO	1218	054C		Dasypogon
gelor01	LOMCAE	1223	054C		Lomandra
gelor02	LOMCAE	1223	054C		Lomandra
gelor01	LOMHER	1228	054C		Lomandra
gelor02	LOMPRE	1239	054C		Lomandra
gelor02	LOMSON	1244	054C		Lomandra
gelor01	XANBRU	1251	054D		Xanthorrhoea
gelor01	CAEMIC	1276	054F		Caesia
gelor01	DICCAP	1287	054F		Dichopogon
gelor01	SOWLAX	1312	054F		Sowerbaea
gelor01	CONACU	1418	055		Conostylis
gelor02	CONACU	1418	055		Conostylis
gelor02	PHLCIL	1478	055		Phlebocarya
gelor01	PATOCC	1550	060		Patersonia
gelor02	PATOCC	1550	060		Patersonia
gelor01	LYPSEK	1656	066		Lyperanthus
gelor02	PTENAN	1690	066		Pterostylis
gelor01	PTEREC	1693	066		Pterostylis
gelor02	PTEREC	1693	066		Pterostylis
gelor01	PTEVIT	1698	066		Pterostylis
gelor01	THECRI	1705	066		Thelymitra
gelor01	BANATT	1800	090		Banksia
gelor02	BANATT	1800	090		Banksia
gelor01	BANGRA	1819	090		Banksia
gelor01	PERLON	2267	090		Persoonia
gelor01	PETLIN	2299	090		Petrophile
gelor01	SYNSPI	2329	090		Synaphea
gelor01	XYLOCC	2331	090		Xylomelum
gelor01	ACASTE	3557	163		Acacia
gelor01	BOSERI	3710	165		Bossiaea
gelor01	GOMTOM	3957	165		Gompholobium
gelor01	HARCOM	3961	165		Hardenbergia
gelor01	HOVPUN	3966	165		Hovea
gelor02	KENPRO	4044	165		Kennedia
gelor01	KENPRO	4044	165		Kennedia
gelor01	TRICAM	4292	165	*	Trifolium
gelor02	PHYCAL	4675	185		Phyllanthus
gelor01	PORMIC	4691	185		Poranthera

gelor02	HIBHYP	5135 226		Hibbertia
gelor01	HIBHYP	5135 226		Hibbertia
gelor01	HIBRAC	5162 226		Hibbertia
gelor01	EUCCAL	5578 273		Eucalyptus
gelor02	EUCCAL	5578 273		Eucalyptus
gelor02	MELTHY	5980 273		Melaleuca
gelor01	DAUGLO	6218 281		Daucus
gelor02	HOMHOM	6222 281		Homalosciadium
gelor01	HOMHOM	6222 281		Homalosciadium
gelor01	HYDCAL	6226 281		Hydrocotyle
gelor02	TRAPIL	6280 281		Trachymene
gelor01	TRAPIL	6280 281		Trachymene
gelor01	ASTCIL	6323 288		Astroloma
gelor02	ASTCIL	6323 288		Astroloma
gelor02	ASTPAL	6334 288		Astroloma
gelor01	ASTPAL	6334 288		Astroloma
gelor01	LEUPAR	6427 288		Leucopogon
gelor02	LEUPAR	6427 288		Leucopogon
gelor01	LEUPRO	6436 288		Leucopogon
gelor01	OPEHIS	7348 331		Opercularia
gelor02	LOBTEN	7408 340		Lobelia
gelor02	STYSCH	7798 343		Stylidium
gelor01	STYSCH	7798 343		Stylidium
gelor01	HYPGLA	8086 345	*	Hypochaeris
gelor02	HYPGLA	8086 345	*	Hypochaeris
gelor01	PODGRA	8175 345		Podolepis
gelor01	SONOLE	8231 345	*	Sonchus
gelor02	MICMED	10954 066		Microtis
gelor02	CHACORCO	11299 054F		Chamaescilla
gelor01	CHACORCO	11299 054F		Chamaescilla
gelor02	DIAREVDI	11636 054E		Dianella
gelor01	ORTLAXLA	11749 060		Orthrosanthus
gelor02	HYBFLOFL	12007 243		Hybanthus
gelor01	HYBFLOFL	12007 243		Hybanthus
gelor01	HYACOT	12741 345		Hyalosperma
gelor02	HYACOT	12741 345		Hyalosperma
gelor01	BURCON	12770 054J		Burchardia
gelor02	BURCON	12770 054J		Burchardia
gelor01	DROSTOPO	13222 143		Drosera
gelor02	DROSTOPO	13222 143		Drosera
gelor01	CRAVAR	13354 345		Craspedia
gelor02	EUCMARMA	13547 273		Eucalyptus
gelor01	EUCMARMA	13547 273		Eucalyptus
gelor01	RHOCOR	15035 345		Rhodanthe
gelor02	CALFLAFL	15348 066		Caladenia
gelor01	CALFLAFL	15348 066		Caladenia
gelor02	KUNGLA	15498 273		Kunzea
gelor01	XANHUEHU	15968 281		Xanthosia
gelor02	XANHUEHU	15968 281		Xanthosia
gelor02	PYRNIG	16367 066		Pyrorchis
gelor02	AUSCAM	17233 031		Austrostipa
gelor01	AUSCAM	17233 031		Austrostipa

qrygelor02List1

gelor02	AUSCOM	17234 031		Austrostipa
gelor01	DEFAS	17691 039		Desmocladius
gelor01	DEFAS	17691 039		Desmocladius
gelor02	DEFAS	17691 039		Desmocladius
gelor02	AUSOCC	17949 031		Austrodanthonia
gelor01	AUSOCC	17949 031		Austrodanthonia
gelor01	CHAPAL	18156 165	*	Chamaecytisus
gelor02	DAVDIVDI	18560 165		Daviesia
gelor01	LAGHUE	18585 345		Lagenophora
gelor02	LAGHUE	18585 345		Lagenophora
gelor02	DISBRA	19649 066	*	Disa


SpecificEpithet	InfraSpecificRank	InfraSpecificEpithet
manglesianus/patersonii	complex	
riedlei		
caryophyllea		
caryophyllea		
maxima		
maxima		
stipoides		
stipoides		
marginata		
squamatum		
octandra		
barbata		
meridionalis		
bromeliifolius		
caespitosa		
caespitosa		
hermaphrodita		
prelssii		
sonderi		
brunonis		
micrantha		
capillipes		
laxiflora		
aculeata		
aculeata		
ciliata		
occidentalis		
occidentalis		
serratus		
nana		
recurva		
recurva		
vittata		
crinita		
attenuata		
attenuata		
grandis		
longifolia		
linearis		
spinulosa		
occidentale		
stenoptera		
eriocarpa		
tomentosum		
comptoniana		
pungens		
prostrata		
prostrata		
campestre		
calycinus		
microphylla		

hypericoides		
hypericoides		
racemosa		
calophylla		
calophylla		
thymoides		
glochidiatus		
homalocarpum		
homalocarpum		
callicarpa		
pilosa		
pilosa		
ciliatum		
ciliatum		
pallidum		
pallidum		
parviflorus		
parviflorus		
propinquus		
hispidula		
tenuior		
schoenoides		
schoenoides		
glabra		
glabra		
gracilis		
oleraceus		
media		
corymbosa	var.	corymbosa
corymbosa	var.	corymbosa
revoluta	var.	divaricata
laxus	var.	laxus
floribundus	subsp.	floribundus
floribundus	subsp.	floribundus
cotula		
cotula		
congesta		
congesta		
stolonifera	subsp.	porrecta
stolonifera	subsp.	porrecta
variabilis		
marginata	subsp.	marginata
marginata	subsp.	marginata
corymbosa		
flava	subsp.	flava
flava	subsp.	flava
glabrescens		
huegellii	subsp.	huegellii
huegellii	subsp.	huegellii
nigricans		
campylachne		
campylachne		

compressa
fasciculatus
fasciculatus
fasciculatus
occidentalis
occidentalis
palmensis
divaricata
huegelii
huegelii
bracteata

subsp.

divaricata



FRIENDS OF THE GELORUP CORRIDOR

Lot 90, Eucalypt Drive
GELORUP, WA, 6230
Ph No: (097) 955 386

RARE AND ENDANGERED ANIMALS IDENTIFIED AS LIVING WITHIN THE AREA OF GELORUP

RARE WILDLIFE

BRUSH TAIL POSSUM
HONEY POSSUM
PEREGRINE FALCON (Fines of \$4,000 for damaging, \$10,000 for death of)
LITTLE EAGLE
SEA EAGLES
BOOBOOK OWL
BARN OWL
Nesting Cockatoos

RARE VISITORS

RAINBOW BEE EATERS (Once yearly for breeding purposes)

PROTECTED WILDLIFE


WHITE TAILED BLACK COCKATOO

RARE AND ENDANGERED

RED TAILED COCKATOO
RING TAILED POSSUM
SOUTHERN BROWN BANDICOOT

ABOUT TO BECOME LISTED AS RARE AND ENDANGERED

BLACK GLOVED WALLABY



FRIENDS OF THE GELORUP CORRIDOR

Ph No: (097) 955 386

Fax No: (097) 959 349

ABOUT GELORUP

Gelorup is a community, in the Shire of Capel, approximately 12km south of Bunbury, which is accessed from the Bussell Highway.

The special rural subdivision of Gelorup is predominantly native bush, with small pockets of land cleared for homes. The lot sizes are mostly 5 acres.

The area is not connected to Mains water and relies solely on rainwater and ground water for water supplies.

The people who live here are friendly and a community spirit exists that is rare to find these days.

Wildlife and the native vegetation that supports it has been left as nature intended it. The result is that Gelorup offers a unique lifestyle where people and animals coexist peacefully.

A feature of Gelorup is the abundant number of kangaroos which inhabit the area. The passing of years is marked each spring by the arrival of the joeys as they emerge from their mothers' pouches for the first time. The summer sees the youngsters getting bigger and a little more independent. By autumn the joeys are no longer allowed in the pouch as there is another on the way. All of this observed from the kitchen window!

The area is rich in its diversity of other fauna, some of which are rare and endangered. Species such as the Black Gloved Wallaby, Southern Brown Bandicoot, Ringtail Possums, Brushtail Possums, Honey Possums, and a variety of reptiles all live within the area.

Gelorup is heavily treed. Red Gums, Jarrah, and Peppermint trees predominate. These trees provide habitat and breeding grounds for a huge number of birds some of which are also endangered. The Peregrine Falcon, White and Redtailed Black Cockatoos, Rainbow Bee-eaters, Little Eagles, Sea Eagles, Boobook and Barn Owls all either live in the area or visit it in order to breed.

OPTIONS }
 GREEN - G2
 RED - G3
 BLUE - G1

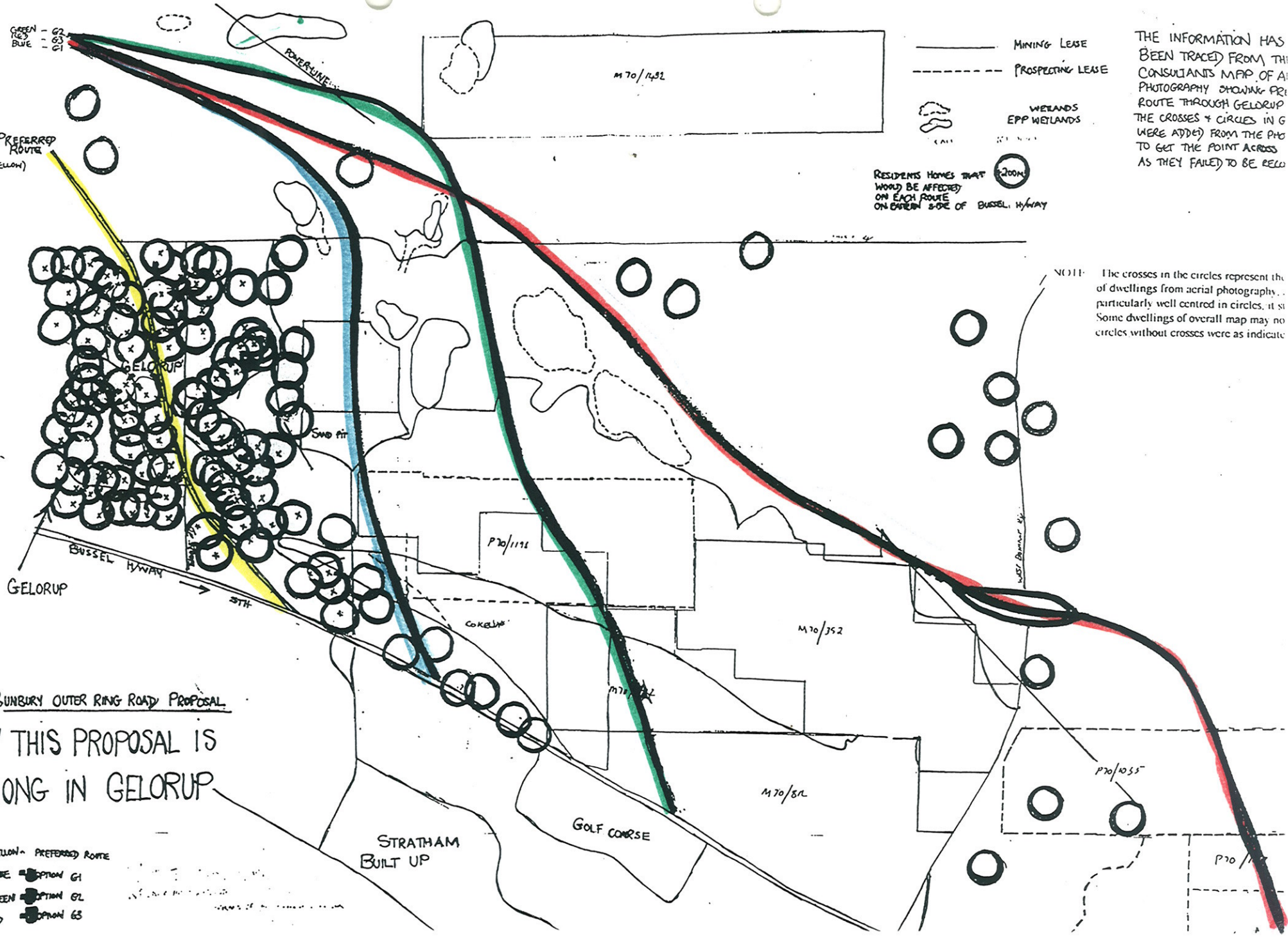
————— MINING LEASE
 - - - - - PROSPECTING LEASE
 WETLANDS
 EPP WETLANDS

THE INFORMATION HAS BEEN TRACED FROM THE CONSULTANTS MAP OF AERIAL PHOTOGRAPHY SHOWING PREVIOUS ROUTE THROUGH GELORUP. THE CROSSES + CIRCLES IN GELORUP WERE ADDED FROM THE PHOTO TO GET THE POINT ACROSS AS THEY FAILED TO BE RECORDED.

RESIDENTS HOMES THAT WOULD BE AFFECTED ON EACH ROUTE ON EITHER SIDE OF BUSSEL HWYWAY

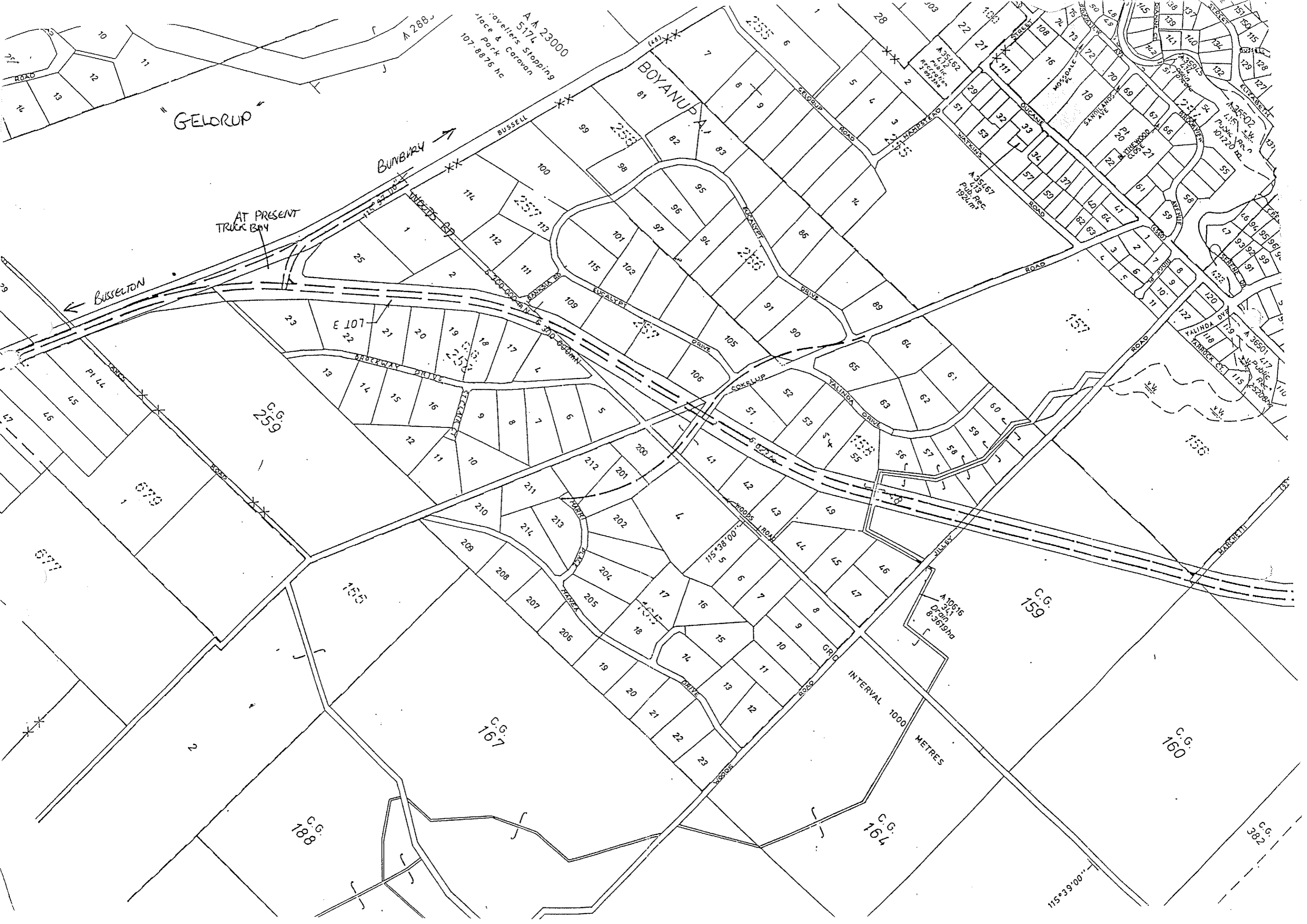
NOTE: The crosses in the circles represent the location of dwellings from aerial photography, particularly well centred in circles. It is noted that some dwellings of overall map may not be shown in circles without crosses were as indicated.

PREFERRED ROUTE (YELLOW)



BUNBURY OUTER RING ROAD PROPOSAL
 WHY THIS PROPOSAL IS WRONG IN GELORUP

YELLOW - PREFERRED ROUTE
 BLUE - OPTION G1
 GREEN - OPTION G2
 RED - OPTION G3



URGENT

SYSTEM 6 I FOR CONSIDER

These people want to know when/ if we will visit the site - want to be there when we do. - a friends group.

If you wish to submit more update, please use a separat

Please fill in each section gi

L.M.A.

2/8/95

LOCATION, OWNERSHIP

1. Location

Please give as accurate and

Please include either a hand drawn or copied map showing the area of the area

a) Bordering Roads: BUSSEL HWAY, WOODS RD, BANKSIA RD, EUCALYPT DVE
YALUNDA DVE.

b) Nearest Corner: BANKSIA + WOODS

c) Lot Number: Street Number:

d) Town/Suburb/Location: GELDORUP

e) Local Council: SHIRE OF CAPEL

f) Site Name (if any):

g) Approximate size of the area (ha): 24 ha

h) Please locate the area on a map and give us map references if possible:

PLEASE SEE MAP ATTACHED

i) Map: Streetsmart /UBD/Other:

j) Map no.:

k) Grid Ref:

l) Please give any other information that may help us to find the location:

APPROX 12KM STH OF BUNBURY, OFF BUSSEL H/WAY (WOODS RD)

m) Are you aware of any development proposals that are likely to affect the area?

YES. BUNBURY OUTER RING ROAD, SOUTHERN END.

NOTE: Areas that have already been given development APPROVAL should not be nominated

URGENT

Please fill out those questions that you can answer

2. Who owns the area? (If owned by the person/s making the nomination please indicate) ...MAIN ROADS.....

3. If you own the area, and may be interested in participating in conservation on private land initiatives please indicate (and leave your name and address at the end of this submission form)

4. What is the area zoned? (please indicate whether zoning is Town Planning Scheme or Metropolitan Region Scheme) ..TOWN PLANNING.....

CAN YOU TELL US A LITTLE ABOUT THE PHYSICAL CHARACTERISTICS OF THE AREA

5. Why do you consider this area important? (Refer to Guiding Issues paper) MAJORITY NATURAL BUSHLAND, ACTS AS WILDLIFE CORRIDOR, INCLUDING RARE & ENDANGERED SPECIES.....

6. What is/are the soil type/s and colours ? ...SAND, WHITE/GREY.....

Type: Sand/Clay/Gravel/Loam/Silt
Colour: White/Grey/Brown/Orange/Yellow/Red/Black

7. Does the area have any special features such as unusual landforms / landscapes that still retain their natural vegetation? Yes/No

If yes, what are they? ...LARGE CREEK (FIVE MILE BROOK).....

8. Is the area a wetland or does it include a wetland? ...YES.....

If yes, what kind of a wetlands is it?

- a) lake
- b) river
- c) stream
- d) swamp
- e) estuary
- f) seasonally wet ✓
- g) other

9. What percentage of the wetland is open water in summer? ..0-10%.....

CAN YOU TELL US A LITTLE ABOUT THE VEGETATION /FAUNA ON THE NOMINATED AREA.

10. What percentage of the area is indigenous vegetation?80%.....

11. If the area includes regions cleared of native bushland please indicate reasons for the inclusion.

12. Has any previous flora or fauna survey work been done on the area?

~~DONT KNOW~~

If yes, please give details of the work

13. How would you rate the condition of the native bushland? (see attached table)

- a) pristine
- b) excellent ✓
- c) very good
- d) good
- e) degraded
- f) completely degraded
- g) don't know

14. Please indicate the disturbances affecting the area and where appropriate the percentage of the area disturbed.

- a) Partial clearing ✓
- b) fragmentation
- c) Selective removal of species: timber cutting, wildflower picking, mowing dieback and other plant diseases
- d) Fire regime, including intensity, season and frequency
- e) 'Enrichment plantings' that is plantings of species not found in that community
- f) Weed invasion
- g) Animal impact: horses, foxes, rabbits, cats, dogs, camels, goats etc
- h) Soil movement, both removal and dumping
- i) Changes in water regimes; flooding, drainage and watering
- j) Salinity
- k) Fertiliser drift and along waterways nutrient influx
- l) Mining, including that for road works

- m) Grazing: stock, overgrazing by feral or native mammals
- n) Proliferation of tracks, fire breaks and walk trails
- o) Off-road vehicle use
- p) Use as service corridors by the SEC, Main Roads, Water Authority.

(Source: B Keighery. Bushland Plant Survey, September 1994)

15. Does the area contain any plant species of special interest that you know of? (eg. declared rare flora, priority taxa, outlier populations)

Do you know what they are?

16. Do you know of any native animals that use the area? YES

Can you list those you know of? (birds, mammals, reptiles, amphibians etc)
SEE LIST.....

17. Is the area used by any native animals of special interest? (eg. endangered species, large/important populations)..... YES

If yes, please name them and indicate source of information
SEE LIST.....

RESIDENTS SITINGS + BUNBURY FAUNA.....

NOT LISTED, IN VERY SMALL NUMBERS, WHITE KANGAROOS - HAVE PHOTOS.

CAN YOU TELL US A LITTLE ABOUT THE SURROUNDING AREA

18. Are there any bushland areas (including wetlands) near to this area?
 YES

If yes, how close are they? SURROUNDED BY BUSH, PRIVATELY OWNED
SOME BUSH BLOCKS.....

Are they already conservation reserves? NO

What is their approximate size?

19. Does the submitted area link other bushland areas? YES

Please attach any additional information about the area which may be of use when assessing it.

CAPEL SHIRE COUNCIL NEWS

Children's Services Programme

The Shire has been advised by the COMMONWEALTH DEPARTMENT OF HUMAN SERVICES AND HEALTH that our application was not successful for Commonwealth Direct Partnership funding for the establishment of long day care places in the Shire of Capel. Should further funds become available for direct partnership in 1995-96 we will be contacted again by the Department in relation to our application.

Gelorup Community Centre Playgroup

Shire Clerk, Glenn Bone and Cr Smith met with Phil Senior of the Regional Education Office on 4 August 1995. As previously reported, the immediate concerns to withdraw pre-school activities at Gelorup Community Centre have now been dispensed with. Mr Senior has agreed to set up a further meeting after collection of statistical data on forecast enrolments for the Bunbury area. The prospective meeting will also involve the Early Childhood Branch of the Education Department.

Public Building Overcrowding

Information has been received from the Health Department with regard to the Shire's responsibility of public building overcrowding. The issue of overcrowding is a very serious matter. This is reflected by the maximum penalty of \$15,000. Prosecutions have been initiated by the Health Department of WA for almost all of the reports submitted by Police. Therefore, Council has been requested to act on the reports and proceed with prosecution because of the seriousness of the offences relating to overcrowding.

Recycling - South West Recycling Pick-up


Capel Shire

Cans	2.222	Glass	4.905
Paper	12.070	Plastic	.722
Steel Cans	.360	Liquid Paper Board	.327

Participation rate average per week 570
This figure is for 4 weeks.

Shire of Capel - New Flag Design

Crest	Green and Gold Crest
Slogan	Green and Gold
Flag	White background
Strips	Gold and Green





GELORUP BUSH FIRE BRIGADE

We have had a few inquiries regarding the voluntary bush fire levy that was included with the Shire rates notice. As stated in the last Gazette you do not have to pay the fire levy on your house insurance (generally about \$50.00) because we are outside the Western Australian Fire Brigades district.

WE HAVE TO PROVIDE OUR OWN FIRE PROTECTION.

All that is requested is the donation of \$25.00 to the Gelorup Volunteer Fire Brigade and include it with your rates payment. A slip explaining the levy has been included with your rates notice.

REMEMBER THE LEVY IS TAX DEDUCIBLE

Very soon a new vehicle, fully equipped for the fighting of house/building fires will be delivered to the Brigade. We will be holding an open day at the Community Centre shortly so the vehicle can be officially handed over by the Shire. We extend an early invitation to come along and inspect the latest in fire fighting technology. Full details will be contained in the next Gazette.

REMEMBER

FIRE BREAKS IN BY NOVEMBER 30

FIRE PERMITS REQUIRED TO BURN AS FROM NOVEMBER 2

For enquiries contact Fire Control Officers


Kim Rudd (residential) 957076

Ken Bell (rural) 957069

GELORUP NEW LIFE FELLOWSHIP

MEETS SUNDAYS AT 9.30 AM AND 7 PM
FOR PRAISE AND WORSHIP AND
HOLY COMMUNION
TEACHING FOR CHILDREN.

VENUE: GELORUP COMMUNITY HALL.



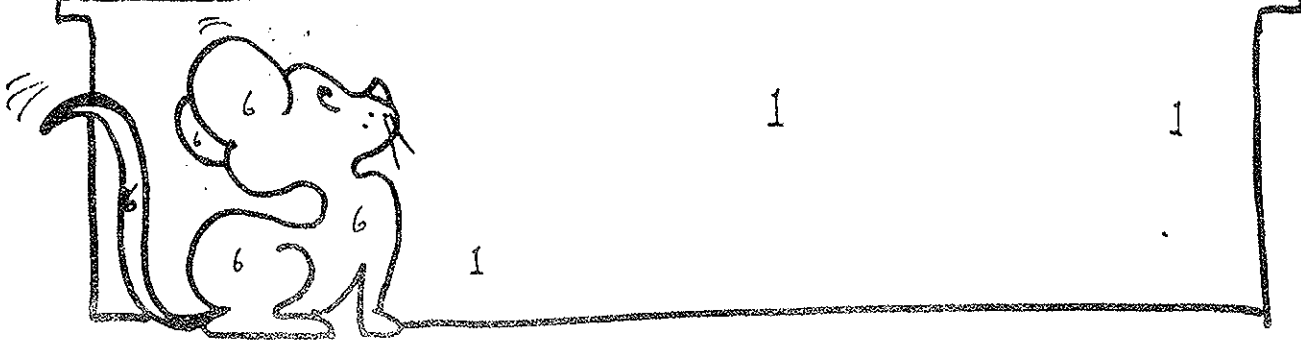

Colorup Kids




COLOUR

RED -1 ORANGE-3 GREEN-5

YELLOW-2 BLUE-4 BROWN-6



CROSSWORD
HAVE A GO!



ACROSS

- 1. Part of a circle (?)
- 5. A pig (3)
- 7. Tree (5)
- 8. Of the moon (5)
- 9. An organ of the body (6)
- 11. Climbing plant (3)
- 13. To spoil (3)
- 14. Seaman (6)
- 17. American state (5)
- 18. Pop-star's first name (5)
- 20. Tooth in a machine (3)
- 21. Pursues (7)

DOWN

- 1. A swindler (5)
- 2. Dory (3)
- 3. Mented (6)
- 4. High in stature (4)
- 5. Old-fashioned timepiece (7)
- 6. Anxiety (5)
- 10. Dearest beloved (7)
- 12. Package (6)
- 13. Imitate (5)
- 15. Cuts for harvesting (5)
- 16. Filthy lucre (4)
- 19. A card game (3)



MRS BUCKET'S CANDLE-LIGHT DINNER

SATURDAY, 23 SEPTEMBER

7.00 PM

GELORUP COMMUNITY CENTRE

3 COURSE MEAL \$15.00

BYO DRINKS

TICKETS AVAILABLE

JOY & BEV FORREST LODGE

MARGARET 95 7591

COME & JOIN THE CAST

Betty from Hig Tree Lane Russellton
is now at
RAG - a - MUFFINS COUNTRY CLOSET
Shop 1 / 20 Forrest Road, Capel 272745
Come in & have a free cup of Coffee or Tea - Browse
around at Flower arrangements, Fabrics, Cottons,
Buttons, zips, cane Oil Lamps & Oils, Dolls House &
Furniture, Childrens Clothes, Dolls & Cement Products
Book into classes on Folk Art, Card Making, Flower
arranging, Teddy Bear Making and many more - Open
6 days a week
9 till 5

RAIN FALL CHART
Aug 95 - 89 ml
YEARLY TOTAL 685ml

GELORUP MARKETS

1 OCTOBER 1995
9.00 AM TO 1.00 PM

PLACE: SHEOAK PARK

Follow signs off Bussell Highway
Stall Holders: \$5.00
Bookings: 95 7591 or 95 9164



COME ONE COME ALL

SUNDAY OCTOBER 1ST

FUN RUN AND WALK

5 AND 10 KILOMETRE

8.30 A.M. START
AT SHEOAK PARK

FLYERS AVAILABLE AT LOCAL SERVICE STATIONS.

Payment of Rates

A cashier from the Shire of Capel will be in attendance at the Gelorup Community Centre for rate collection from 1.00pm - 2.30pm on:

* Monday 18th September.


PLEASE NOTE... PLEASE NOTE...

**VENUE CHANGE FOR
THE MARKET DAY,
FUN RUN AND WALK.**

**NOW TO BE HELD AT THE
GELORUP COMMUNITY
CENTRE**

**DATE TO REMAIN THE SAME, SUNDAY
OCTOBER, 1ST**

**DONATIONS OF GOODS OR CAKES TO
SELL MUCH APPRECIATED FOR
FUNDRAISING FOR THE COMMUNITY
CENTRE.**



Capel Library is pleased to announce they will be hosting a visit from Western Australian Author, Rosemary van den Berg, on Monday, 18th September, 1995, at 7.30pm, at the GELORUP COMMUNITY CENTRE.


Rosemary is a non-fiction author and her first book "No Options, No Choice" was published in 1994.

Rosemary will conduct an informal chat and be available for questions on her writing or writing in general.

Please R.S.V.P. to Julie Coxall on 27 2030 or a/h 95 9164 by Friday, 15th September, 1995

A Celebration of Marriage

To be married is one of the biggest lifestyle decisions a couple ever makes. The congregation of St. Francis' Chapel would like to invite you and your families to come and celebrate your marriage during the Family Service, cutting the wedding cake, and sharing in a champagne/chicken luncheon on the lawns of the Grammar School. All families are welcome in what should be a great family event. You are asked to forward \$15/family (indicating the number of family members) to the Grammar School before September 11th. to allow for catering arrangements. Please bring a photograph of your wedding along on the day to display.



17th. September 1995
10.30 a.m.

at
Bunbury Cathedral Grammar School
Francis St.,
Gelorup.

Cost \$15 per family
Champagne/Chicken Luncheon

DRESSMAKER
CURTAINS, ALTERATIONS, LYCRA WEAR
AND
EVENING WEAR
TALE TRAINED AFFORDABLE PRICES
PHONE ROSLYN ON 955586
MEMBER
OF
SOUTHWEST DRESSMAKERS ASSOCIATION

WARDROBES for sale

Matching pair of wardrobes. Very solid.
2.5m high (incl. 18 inch top storage) 0.75m deep
Dark stain with gold trim. Good condition
\$400 phone 955 217

FREE BUFFALO SQUARES AVAILABLE

PHONE 95 7187

CROSSWORD ANSWERS

4.
ACROSS: 1. segment 5. sow 7. alder 8. lunar
9. kidney 11. ivy 13. mar 14. sailor 17. Maine
18. Cilla 20. cog 21. follows
DOWN: 1. shark 2. god 3. earned 4. tall
5. sundial 6. worry 10. darling 12. parcel
13. mimic 15. reaps 16. pelf 19. loo

CAPEL SHIRE COMMUNITIES' ASSOC.

The Annual General Meeting of the Capel Shire Communities' Association was held at the Capel CWA Hall on 21 August. The elections of office bearers were held with a new president being elected as Mrs Roberta Daley declined re-election. Mr David Bond of Boyanup was elected new president, and Mrs Cynthia Lee was re-elected secretary and Mrs Terese Reid treasurer.

The Ordinary Committee members from the five wards are as follows:-

Capel	Mr Gordon Roberts Mr Noel Gibson
South Ward	Mrs Terese Reid Mrs Keryn Hastie
North Ward	Mr Murray Bell Mrs Roberta Daley
Boyanup	Mrs Judy Johnston Mr Bob Selkirk
Gelorup	Mrs Barbara Stone Mrs Chris Daumuller

If you have any points of concern that you wish to raise with the Association, please contact the committee member for your ward, or the President, Mr David Bond - phone 95 9476.

Representatives from the Capel Playgroup will be invited to address the next meeting of the Association which will be held on 18 September at the CWA Hall Capel at 8.00 pm.

Cynthia Lee (Secretary)

HISTORY BOOK LAUNCH

The Shire of Capel will be launching the History Book titled 'Just A Horse Ride Away', from 1.30pm on Saturday the 11th November, 1995, at 'Minninup House', Mangles Road, Capel.

If you wish to attend this most memorable event, please register your interest with the Shire of Capel (Telephone: 097 272 030), by the 1st November, 1995.

Sexual Harassment Policy and Complaints/Grievance Procedure

There have been several reports in the press recently regarding sexual harassment in the workplace and employers being found liable. The majority of these claims have gone against employers because they have not instigated effective policies and procedures to prevent or stop sexual harassment occurring in the workplace.

Employers have a legal obligation to ensure that their workplaces are free from sexual harassment and the Chief Executive Officer and delegated Supervisors/Managers are responsible for ensuring that harassment does not occur. It needs to be said that the employing Council may be held vicariously liable for any harassment which occurs in the workplace and any measures taken by the council to eliminate harassment may be a defence in Court if, in fact harassment subsequently takes place.

WAMA has formulated a model Sexual Harassment Policy and Complaints/Grievance Procedure to assist Councils in fulfilling their obligations in this matter.

Capel Shire have adopted W.A.M.A. Policy.

Survey of Reserves within the Shire of Capel

Mr Bernie Masters has now completed the final report for the "Survey of Reserves within the Shire of Capel". The report is a result of a successful application by the Capel LCDC to the National Landcare Programme and the Shire of Capel for funding.

The Committee Recommendation was:

"That the Reserves Report be adopted by Council and the Principal Environmental Health Officer be authorised to instruct the consultant to proceed with the management plans for the following reserves:

1. Gelorup Community Centre (reserve 36754)
2. Five Mile Brook Reserve, Gelorup (Reserves 36501, 36502, 35950, 35945)
3. Ironstone Gully and Gibson Road Reserves (Reserves 3801, 11797), and
4. Gwindinup Reserves (Reserves 2307, 25300, 18237).

subject to the allocation of funds by Council and the successful outcome of a grant application to National Landcare.

Volley Ball Court

The area has now been cleared, thanks to the help of Terry and Readymix. We now need some nice white or yellow sand for the completion of same so if anyone knows of any persons who would like to donate same, please contact myself, Margaret, on 95 7591.

SUPPORT YOUR LOCAL BUSINESSES

CALTEX - GELORUP

5 ***** SERVICE, INCLUDING:

Post Office - Stamps, Money Orders & parcels
Take Aways - The best Hamburgers on the Highway
Bread, Milk, Cream, Groceries, Magazines & Newspapers.

OPEN 7 DAYS A WEEK.

ALSO

Did you know you can pay your

Telephone Account, SEC Account, Gas Account, Water Account
AMP Account and others at

CALTEX - GELORUP

we also deliver papers
Phone Bevan NOW on 95 7002

B W & K M JILLEY PTY LTD
Caltex Service Station
Sleaford Park
Bussell Highway
GELORUP WA 6230
Phone: 95 7002

GELORUP COMMUNITY CENTRE CONTACT NUMBERS

Gelorup Centre Booking Service	D Woods	95 7147
Gelorup Centre Library Services	J Coxall	95 9164
Gelorup Centre Child Clinic	M Watt	91 2854
Gelorup Centre Teenage Club	S Hunter	95 8123
Gelorup Centre Playgroup (Monday)	M Gardiner	95 8765
Gelorup Centre Playgroup (Wednesday)	C Archibald	95 5050
Gelorup Centre Four Year Olds	J Gibson	91 1480
Gelorup Centre Keep Fit	C Sherrard	95 8206
Gelorup Centre Tai Chi	V Jacobs	25 2758
Gelorup Community Gazette	M Smith	95 7591
Gelorup Councillors	Margaret Smith	95 7591
and	Paul Vukelic	95 7054

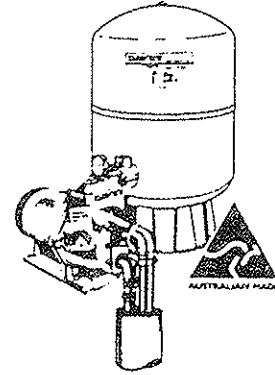
*Proud to be of service to
the Gelerup Community*

SOUTHERN IRRIGATION

WE GET THINGS GROWING IN THE SOUTH WEST

6 Teede Street, (PO Box 553)
Bunbury, WA 6230
Phone: (097) 21 3577
Fax: (097) 91 2725

Bore!



We have the perfectly clear solution to all your bore water pump problems. Come to us and discover the pumps purpose-built to prevent corrosion caused by water impurities - the Davey Deep Well range.

DAVEY

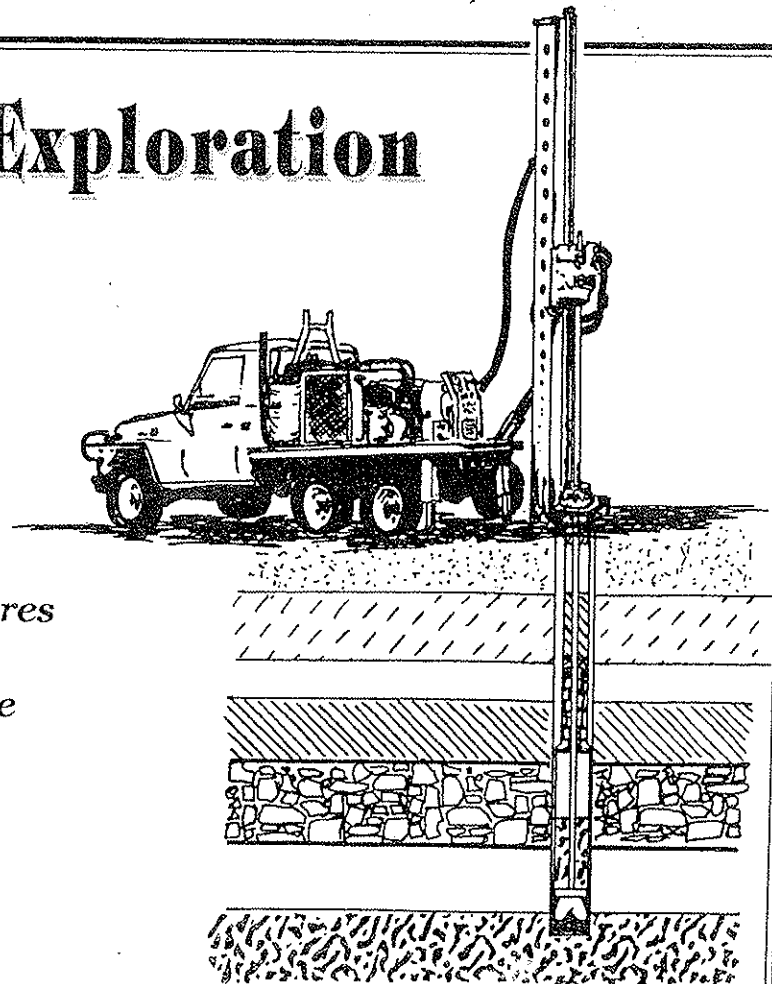
H₂O Drilling & Exploration

P.O. BOX 852, BUNBURY, W.A. 6230

Mobile: 018 932 150

Fax: (097) 95 5007 - A/h (097) 95 5588

- Agricultural*
- Industrial*
- Domestic*
- Household & Windmill Bores*
- Bore Cleaning*
- Bore & Pump Maintenance*
- Core Drilling*
- Submersible Pump
Supply and Installation*
- Exploration Drilling*





(152) Lot 167 Jilley Rd , Gelorup 16-10-95



(1) Gelorup Road Reserve, Gelorup 16-10-95