

ENTERED ON GIS

Name: Occurrence of the Threatened Ecological Community –
'Eucalyptus calophlla woodlands on heavy soils of the southern
Swan Coastal Plain' at Colyoolup Road Reserve
Date: 10/05/2006
Capture Author: Thomas leong

Comments:

Polygon

Created to match documented study area with high level of accuracy

Accuracy Levels:

- High = Document contained visual and or described spatial references easily copied, resulting in little or no polygon boundary errors
- Acceptable = Document contained visual and or described spatial references with complex boundaries, resulting in minor boundary errors
- Low = Document contained little or no visual and or described spatial references, resulting in polygon boundary errors

Attributes

Report Info – Captured without problems

Custodial/Contact – Captured without problems

Content – Captured without problems

Description of Threatened Ecological Community

***Eucalyptus calophylla* woodlands on heavy soils of the southern Swan Coastal Plain**

This community occurs on the heavy soils of the eastern coastal plain and consists largely of *E. calophylla* forests and woodlands of bushland remnants south of Capel. Typical and common native species include the shrubs *Acacia extensa*, *Gompholobium polymorphum*, *Billardiera variifolia*, *Hibbertia hypericoides* and *Scaevola calliptera*, and the herbs *Agrostocrinum scabrum*, *Austrostipa semibarbata* and *Lomandra purpurea*.

Taken from: A Floristic Survey of the Southern Swan Coastal Plain, 1994 by N. Gibson, B. Keighery, G. Keighery, A. Burbidge and M. Lyons.

**Listing of all Occurrences in the Shire of
Busselton****SCP1b**

Eucalyptus calophylla woodlands on heavy soils of the southern Swan Coastal Plain

Has the community been endorsed by the Minister for Environment? Yes


Current Category: Vulnerable

Occ. Buffer



		Site ID	Datum	Longitude	Latitude
9.	1000	coolilup01	GDA94	115° 31' 25"	-33° 36' 48"

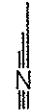
The above coordinates represent sites within the occurrence.

All sites were surveyed with permission at the time from the land owner/manager.




Occurrence of the Threatened
Ecological Community -
'Eucalyptus calophylla
woodlands on heavy soils of the
southern Swan Coastal Plain'
at Colyoolup Road Reserve

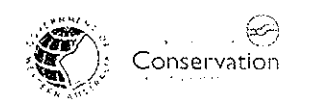
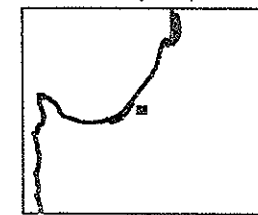
-  Approximate location of community
-  Property boundary



1: 9 000
1cm represents 90m

Projection: Universal Transverse Mercator, *GDA*
MGA Zone 50, Datum: GDA94
0  0.3 Kilometres

Locality Map



Produced by Mia Morley
Under the Direction of
Kieran McNamara Executive Director
Department of Conservation & Land Management

The Dept. of Conservation and Land Management does not guarantee
all liability for any errors, loss or other consequence which

This map is without flaw of any kind and disclaims
liability from relying on any information depicted

Job Ref. 0205, Produced at 10:54 on February 18, 2005