

## ENTERED ON GIS

**Name:** Samphire Marshes of the Peel-Harvey Estuarine System Western  
Australia  
**Date:** 01/05/2006  
**Capture Author:** Thomas Leong / Ian Steward

**Comments:**

*Polygon*

Created to match documented study area with acceptable level of quality

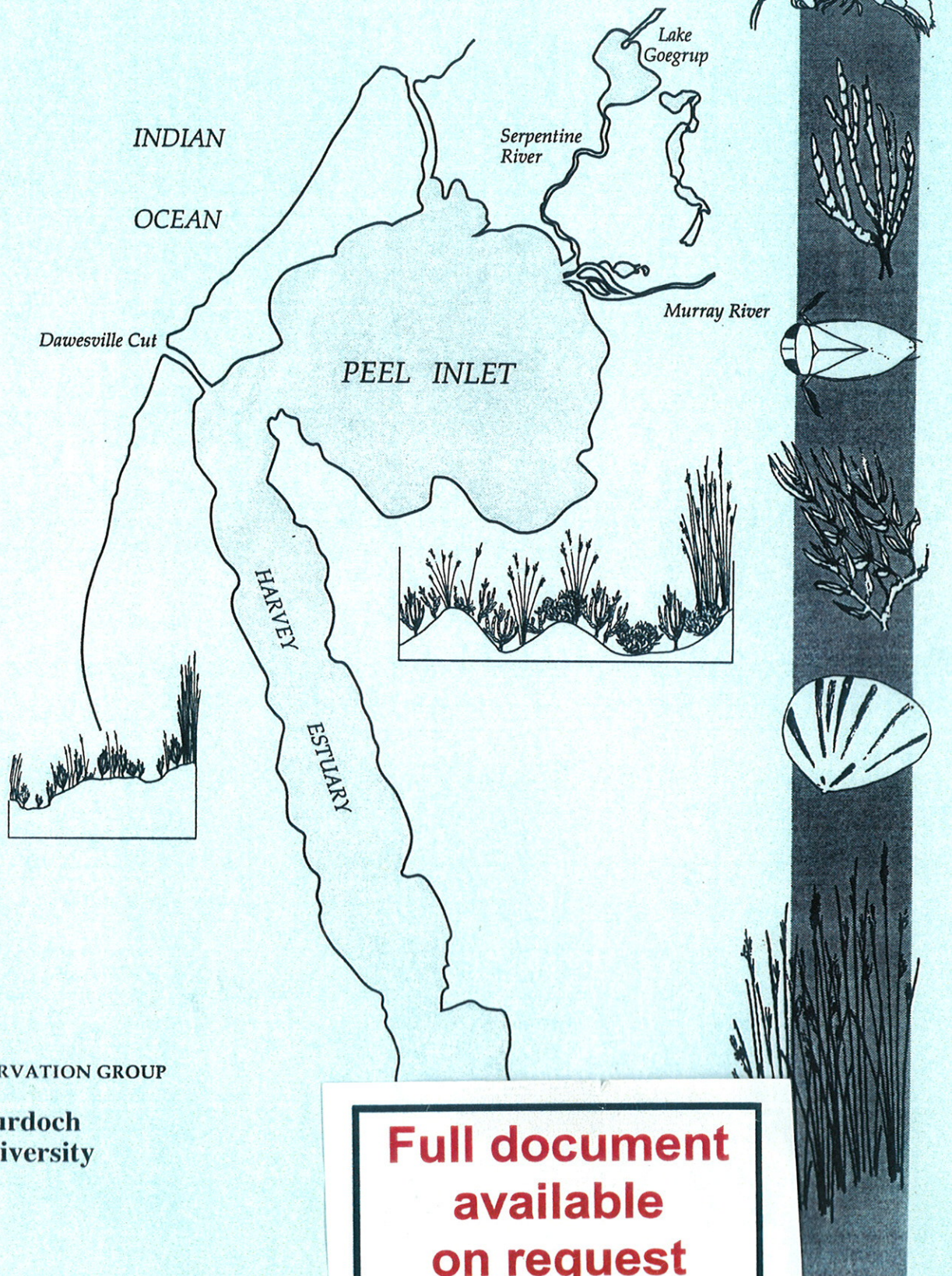
Accuracy Levels:

- High = Document contained visual and or described spatial references easily copied, resulting in little or no polygon boundary errors
- Acceptable = Document contained visual references with complex boundaries, resulting in minor boundary errors
- Low = Document contained little or no visual references, resulting in polygon boundary errors

*Attributes*

Report Info – Captured without problems  
Custodial/Contact – Captured without problems  
Content – Captured without problems

# SAMPHIRE MARSHES OF THE PEEL-HARVEY ESTUARINE SYSTEM WESTERN AUSTRALIA



PUBLISHED  
BY  
PEEL PRESERVATION GROUP  
AND



Murdoch  
University

**Full document  
available  
on request**

## ENTERED ON GIS

**Name:** Western Foreshore of the Peel-Harvey Estuary Draft Management Plan  
**Date:** 28/04/2006  
**Capture Author:** Thomas Leong / Ian Steward

**Comments:**

*Polygon*

Created to match documented study area with acceptable level of accuracy

Accuracy Levels:

- High = Document contained visual and or described spatial references easily copied, resulting in little or no polygon boundary errors
- Acceptable = Document contained visual references with complex boundaries, resulting in minor boundary errors
- Low = Document contained little or no visual references, resulting in polygon boundary errors

*Attributes*

Report Info – Captured without problems

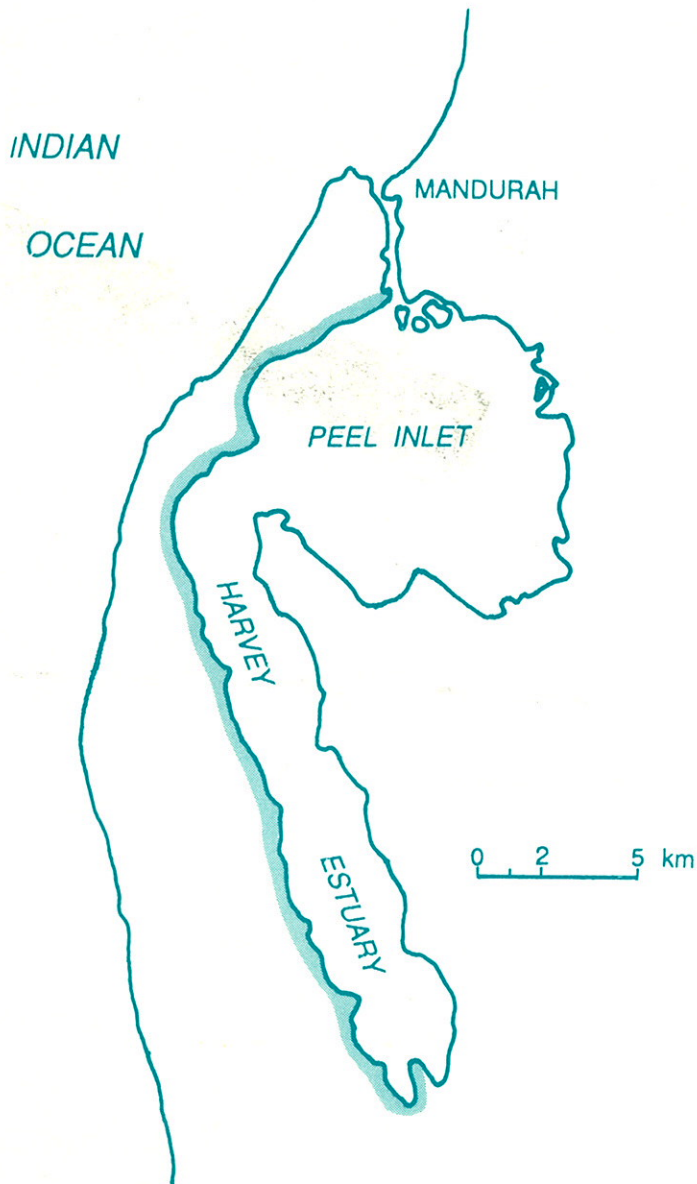
Custodial/Contact – Captured without problems

Content – Captured without problems

REC  
3.19

# WESTERN FORESHORE OF THE PEEL-HARVEY ESTUARY

## DRAFT MANAGEMENT PLAN






WATERWAYS COMMISSION

REPORT No. 30

February 1992

**Full document  
available  
on request**



## ENTERED ON GIS

**Name:** Peel Inlet Management Programme  
**Date:** 01/05/2006  
**Capture Author:** Thomas Leong / Ian Steward

**Comments:**

*Polygon*

Created to match documented study area with acceptable level of quality

Accuracy Levels:

- High = Document contained visual and or described spatial references easily copied, resulting in little or no polygon boundary errors
- Acceptable = Document contained visual references with complex boundaries, resulting in minor boundary errors
- Low = Document contained little or no visual references, resulting in polygon boundary errors

*Attributes*

Report Info – Captured without problems  
Custodial/Contact – Captured without problems  
Content – Captured without problems

# Peel Inlet Management Programme Review 1990

## Summary of Submissions

**Full document  
available  
on request**

Waterways Commission  
Report No. 29  
1992



**PEEL INLET  
MANAGEMENT PROGRAMME  
1992**



**Full document  
available  
on request**

**WATERWAYS COMMISSION  
REPORT No. 27  
January 1992**