

277

285/1-3

285/1-4

285/1-5

1-2

2-1

AG

285

278/1-1

278/1-3

278

2-3

2-4

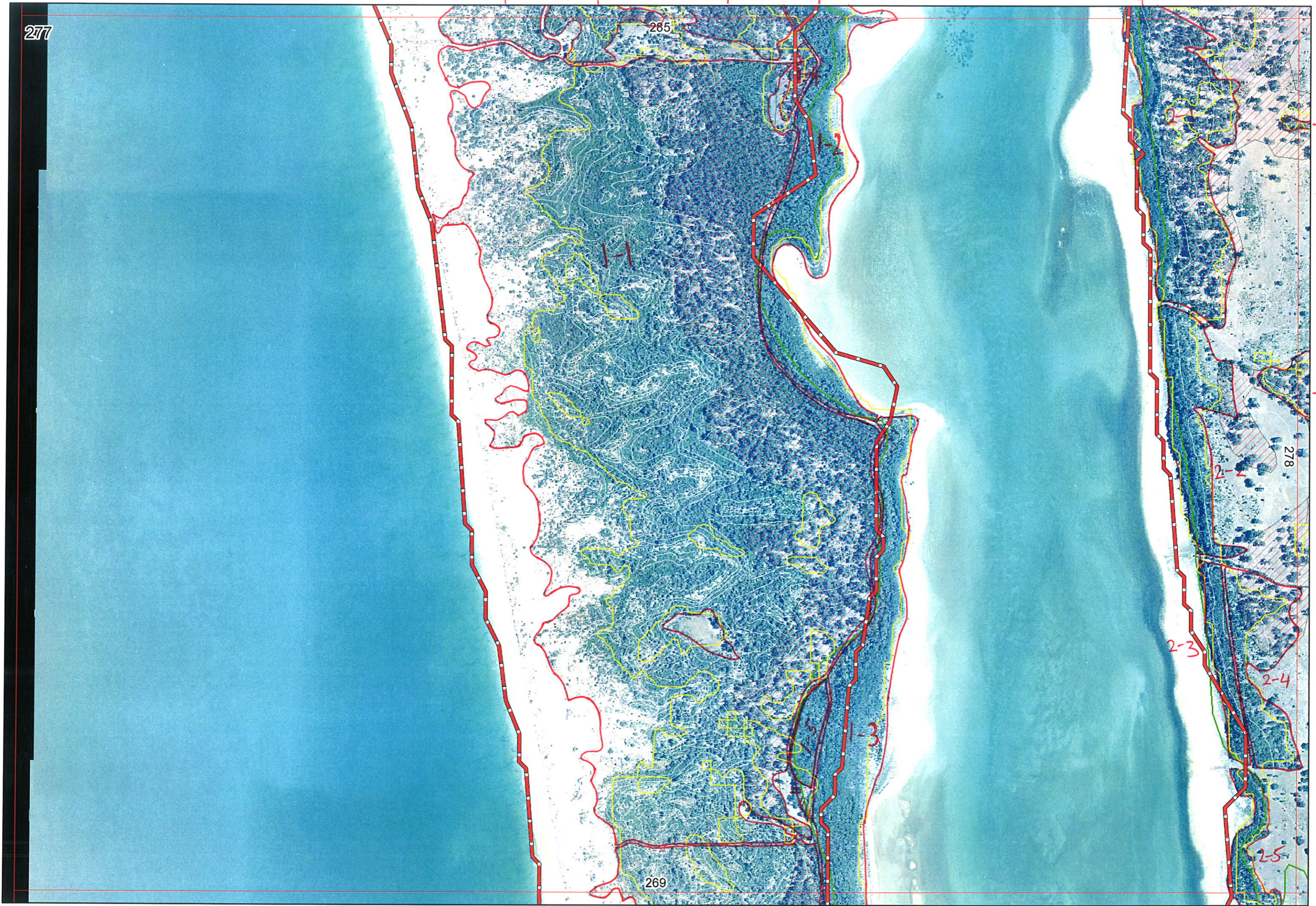
2-5

269

269/1-1

1-3

2-5



285/1-3

285/1-4

285/1-5

1-2

2-1

285

1-2

278/1-1

278/1-3

278

2-3

2-4

2-5

269

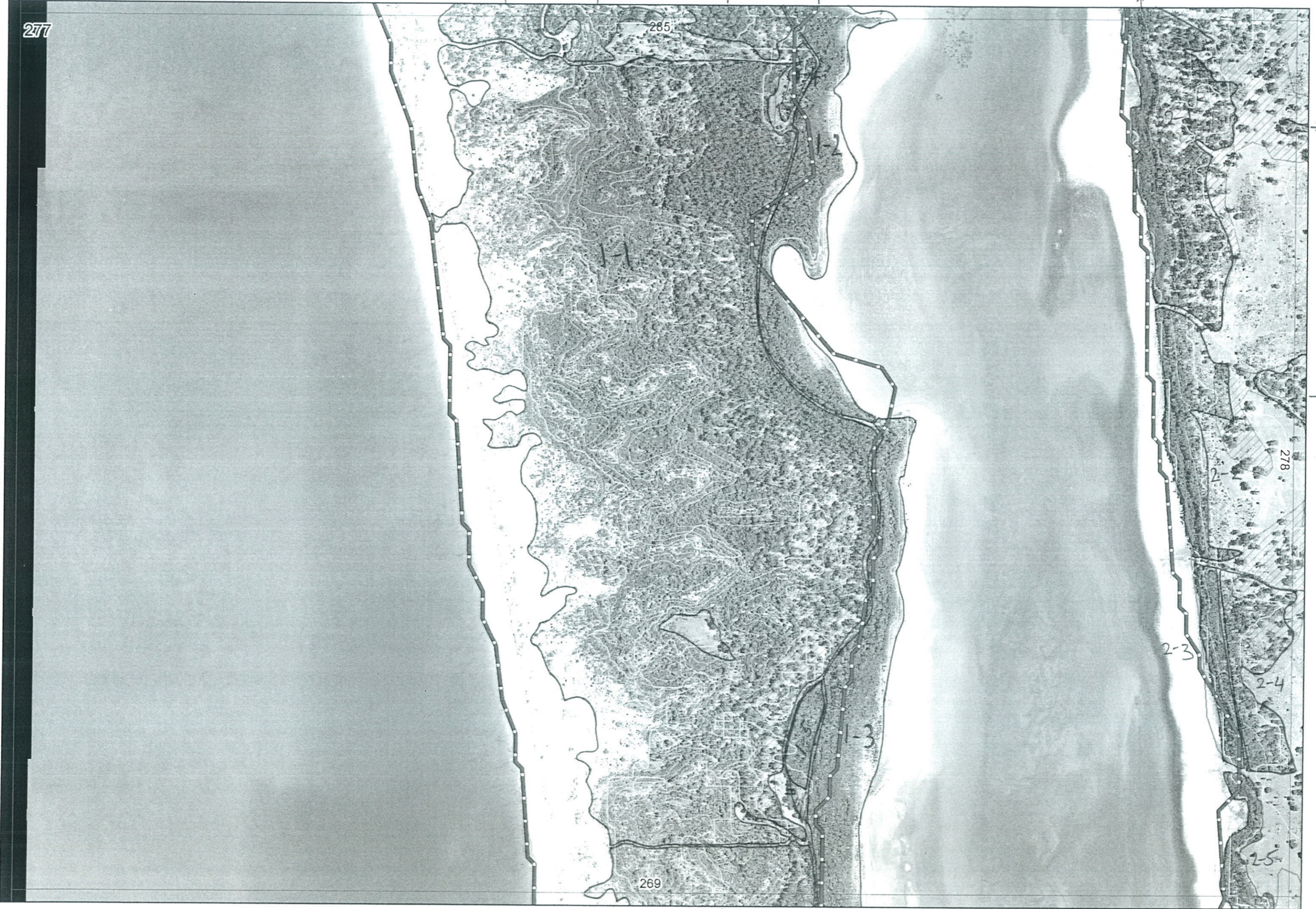
1-3

269/1-1

1-2

To Aug 5/9/06

2-5



285/1-3

285/1-4

285/1-5

1-2

2-1

285

278/1-1

278/1-3

278

2-3

2-4

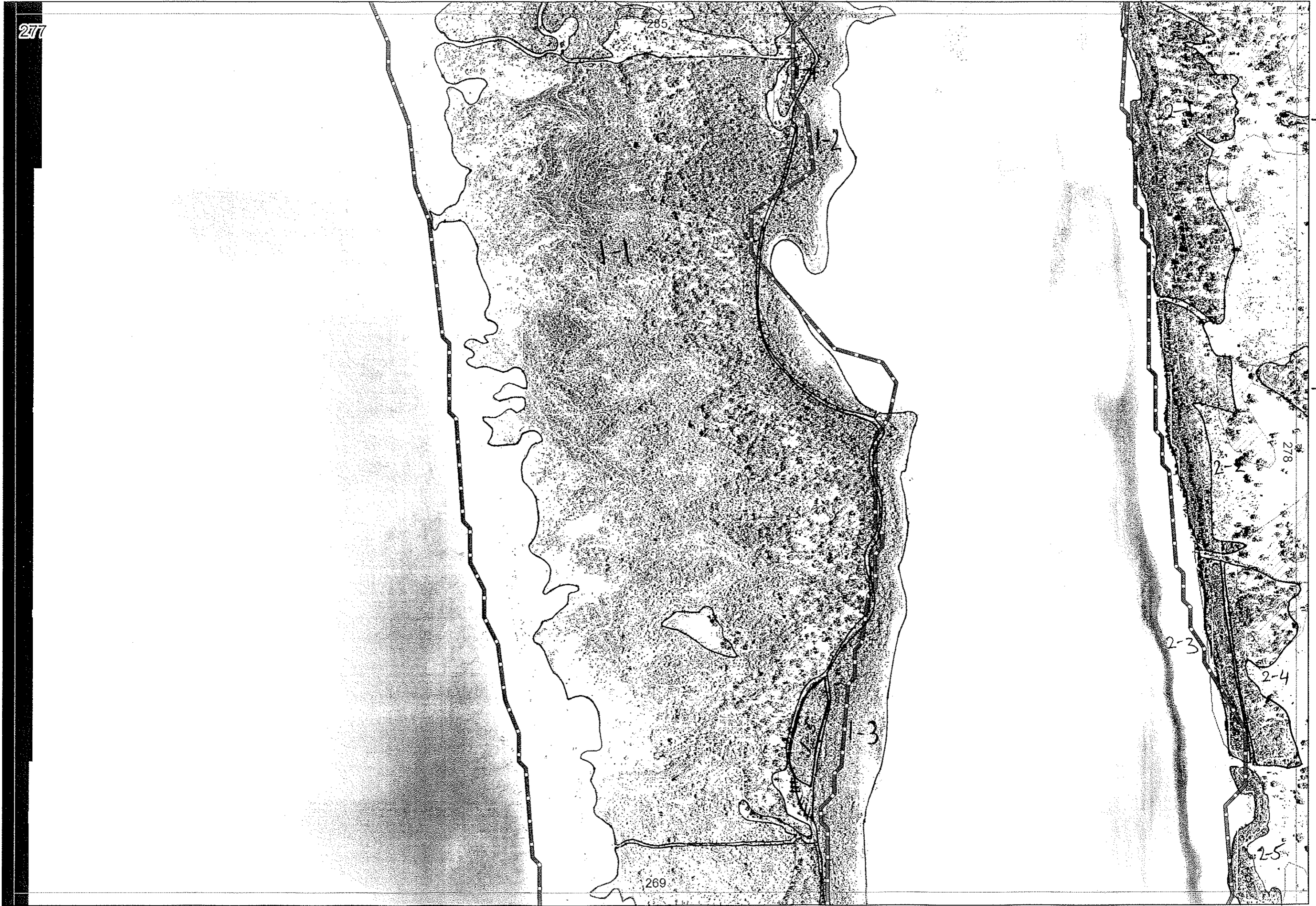
2-5

269

269/1-1

1-3

2-5



R E M	RE M2	XM AP	LIN TYPE	L I N E A R	M L U	U N I T S	U P L A N D ?	W E T L A N D ?	V I S I T ?	DETAIL/ Area Name	VEG CON	Field date 200_	OBS From	YNOTASS	D E T V I S R E Q D	COMMENTS	VEG STRUC/ DENS	FCT	DOMINANTS		
																			1	2	3
1	1	N	-	N	Q/m	4	Y	N													
1	2	Y	foreshore	both	M	3	Y	Y													
1	3	Y	foreshore	both	M	3	Y	Y													
1	4	N	-	N	M	1	Y	N													
1	5	N	road	Y	M	2	Y	N													
2	1	Y	foreshore	both	S/m	2	Y	Y													
2	2	N	foreshore	both	M	2	Y	N													
2	3	N	foreshore	Y	M	1	Y	N													

Summary/General Comments

Map Sheet Number 277

Pre Field Recorder(s) JW

Field Recorder(s) _____

Swan Bioplan Vegetation Mapping Data

R E M	RE M2	XM AP	LIN TYPE	L I N E A R	M L U	U N I T S	U P L A N D ?	W E T L A N D ?	V I S I T ?	DETAIL/ Area Name	VEG CON	Field date 200_	OBS From	YNOTASS	D E T V I S R E Q D	COMMENTS	VEG STRUC/ DENS	FCT	DOMINANTS		
																			1	2	3
24	N	-	N	M	2	4	4														
25	7	breshore	walk	M	2	4	4														

Summary/General Comments