

285

300-1-1
↑

292/2-2
↑

39

292

292/2-2
↓

H1

286

286/1-2
↓

2-1

H2

286/1-2
↓

1-3

277


286/1-3
↓

286/1-4
↓

1-5
↓

277/1-2
↓

277/2-1
↓



285

300-1-1
↑

292/2-2
↑

292

292/2-2
↓

286

286/1-2
↓

286/1-2
↓

1-1

2-1

1-2

1-3

1-4

277

277/1-3
↓


277/1-4
↓

1-5
↓

277/1-5
↓

277/1-2
↓

To A9 5/9/06



300-1-1
↑

292

292/2-2
↑

1-1

1-2

1-3

1-4

277

2-1

2-2/2-2
↓

2-1/2-2
↓

2-1/1-2
↓

285

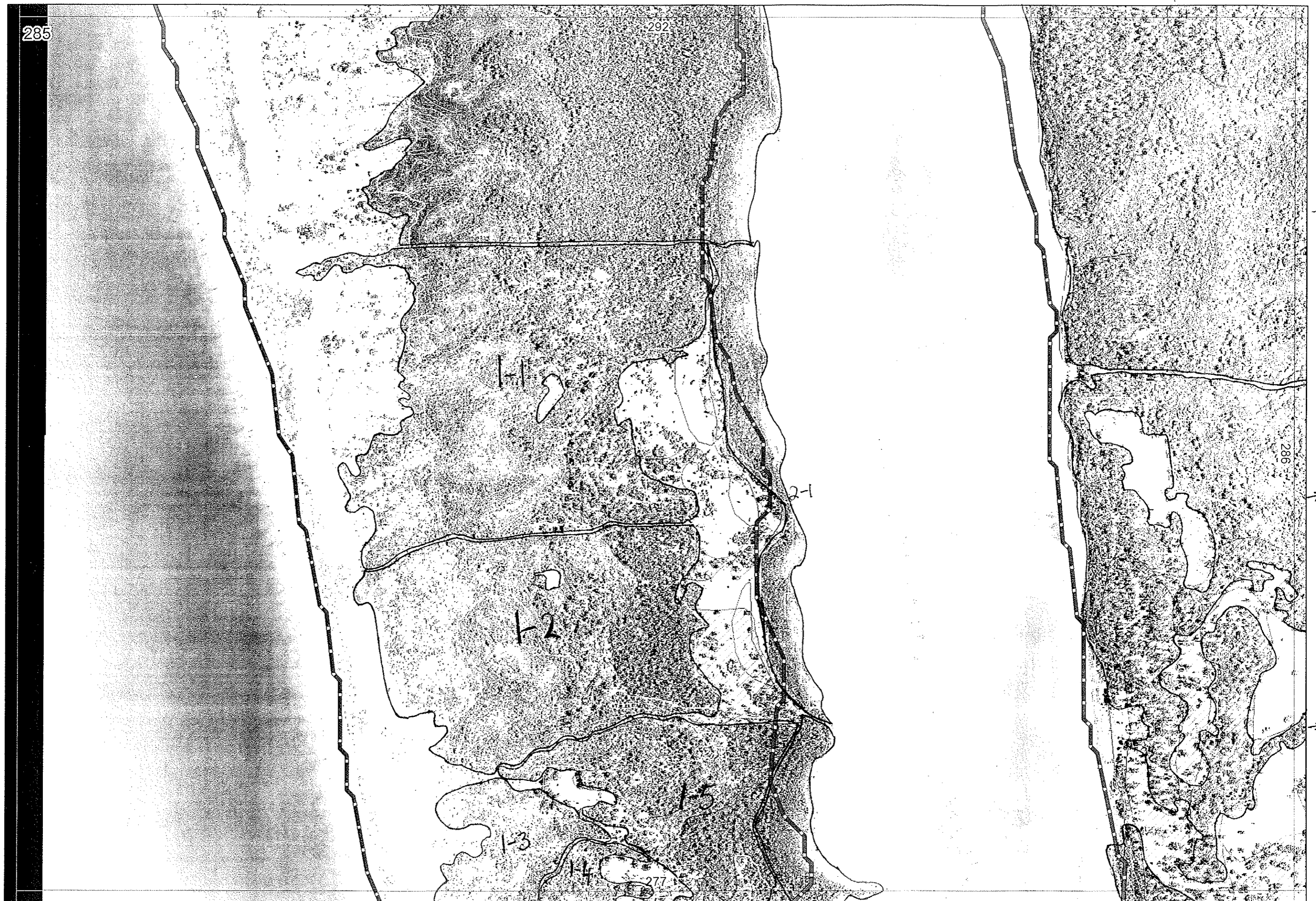
285/1-3
↓

285/1-4
↓

1-5
↓

277/1-2
↓

277/2-1
↓



Map Sheet Number 285

Pre Field Recorder(s) JW

Field Recorder(s) _____

Swan Bioplan Vegetation Mapping Data

R E M	RE M2	XM AP	LIN TYPE	L I N E A R	M L U	U N I T S	U P L A N D ?	W E T L A N D ?	V I S I T ?	DETAIL/ Area Name	VEG CON	Field date 200_	OBS From	YNOTASS	D E T V I S R E Q D	COMMENTS	VEG STRUC/ DENS	FCT	DOMINANTS		
																			1	2	3
1	1	N	-	N	q/m	4	Y	N													
1	2	N	-	N	q/m	4	Y	Y													
1	3	Y	-	N	Q	2	Y	N													
1	4	Y	-	N	Q	2	Y	N													
1	5	Y	-	N	M	2	Y	N													
2	1	N	foreshore	Y	m	3	Y	Y													

Summary/General Comments