

AG



296

304

295

297

289

295/4-1

1-1-768

1-3-768

289/3-1

289/7-1

289-7-3

296

6-5

304

5-5

5-2

5-4

5-3

6-1

295

297

3-1

289

HN

1-1-668

1-1-668

2981

289/3-1

70012-1

000-7-3

To Aq 24/06/06



296

304

295

297

289

Harvey Main Drain

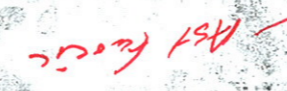


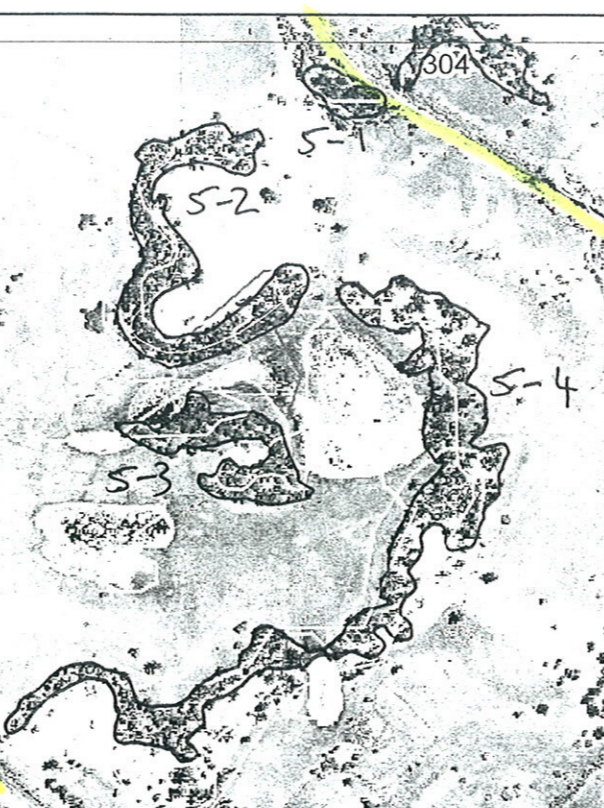
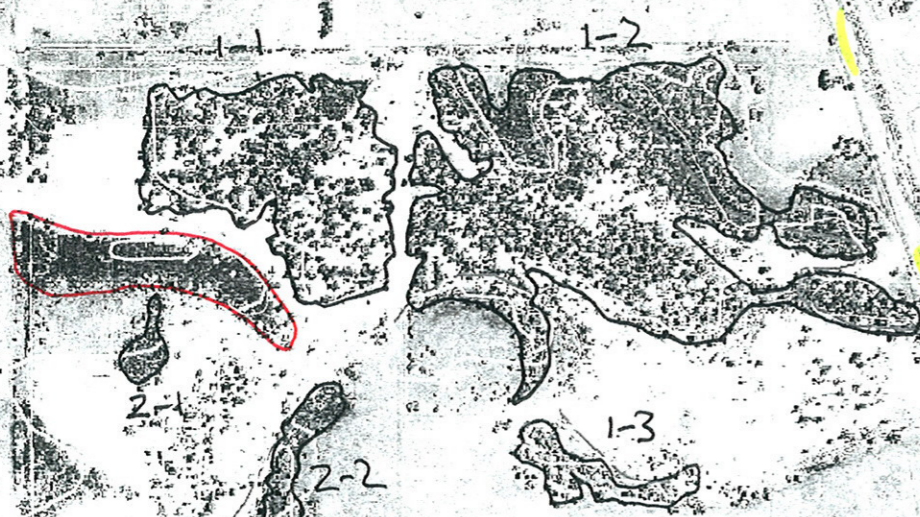
Johnston Rd

Trotter Rd

Logue Brook Drain

Hayes Rd

E. carnalis plantings



295/4

289/3-1

See data sheet 296 - 289/7-1

to Yarloop

Entered Bec 9/5/06 ✓

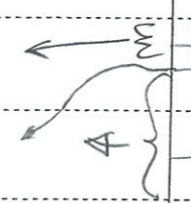


Map Sheet Number 2a6

Pre Field Recorder(s) Btt

Field Recorder(s) ^{9/5/06} Bran + Bec // ^{11/5/06} Bec + Erin Swan Bioplan Vegetation Mapping Data

R E M	RE M2	XM AP	LIN TYPE	L I N E A R	M L U	U N I T S	U P L A N D ?	W E T L A N D ?	V I S I T ?	DETAIL/ Area Name	VEG CON	Field date	OBS From	YNOTASS	D E T V I S I O N R E Q D	COMMENTS	VEG STRUC/ DENS	FCT	DOMINANTS		
																			1	2	3
1	1	N		N	B	1	✓		Z		5.7	11/5	aerial	no access	N		W		Euc mar	Ban att	
1	2	N		N	B	2	✓	✓	Z		5.3	11/5	aerial	"	N		W		Euc mar	Ban att	
1	3	N		N	P	1	✓		Z		5.7	11/5	aerial	"	N		W		Mel rha		
2	1	N		N	S	1	✓		Z		5.3	11/5	"	"	"		W		Mel rha	Ast fas	
2	2	N		Y	P	1	✓		Z		5.3	11/5	"	"	"		W		Mel rha	Ast fas	
2	3	N		Y	B	1	✓		Z		5.3	11/5	"	"	"		W		Mel rha	Ast fas	
3	1	N		N	P	1	Y	N	N		5.7		aerial	"	"		W		Euc mar		
4	1	N	road	Y	B	1	Y	N	N		5.7		aerial						planted		
5	1	N		N	P	1	Y	N	N		5.7		aerial	"	"		W		Mel rha		
5	2	N	drain	Y	P	1	Y	N	N		5		aerial	"	"		W		Mel rha		
5	3	N	drain	Y	P	1	Y	N	N		5.7		aerial	"	"		W		Mel rha		
5	4	N	drain	Y	P	2	Y	Y	N		5.7		aerial	"	"		W		Euc mar Mel rha		
6	1	N		N	P	3	Y	Y	Y		2.7	9/5	edge				W		Bank att	Mel prei	767
7	1										NA	9/5	edge				W		Bank att.	Euc marg	766
8	1			N	P	1	Y	N	N		4.3	9/5	dist.				W		Euc camald	Planting	
7	3						Y				5.3	9/5	edge		roadside(s) portion more intact		F		Euc marg	Bank att	
5	5	Y	-	N	P	1	Y	N	N		5.7	24/8/06	aerial	no access	N		W		Mel rha		



Summary/General Comments
Database entered BR 9/5/06

entered 24/8/06