


A9

430




422

431




Sent to Ag

430



422





422

431

Sainaway Pda



Map Sheet Number 430

Pre Field Recorder(s) Karen

Field Recorder(s) h

Swan Bioplan Vegetation Mapping Data

R E M	RE M2	XM AP	LIN TYPE	L I N E A R	M L U	U N I T S	U P L A N D ?	W E T L A N D ?	V I S I T ?	DETAIL/ Area Name	VEG CON	Field date 200_	OBS From	YNOTASS	D E T V I S I O N R E Q D	COMMENTS	VEG STRUC/ DENS	FCT	DOMINANTS		
																			1	2	3
1	1	Y	foreshore - coast	Y	Q	3	Y	N	Y		4-3	13/7	transect	NIA	N	Grassland very patchy grasses from capsule ca 431	G		SPI HIR		
																Patches <i>Lepid glauca</i> <i>Allygator '10 x 10'</i>	SH SC		OLI AXI ACA ROST	SCA CRI	*DEL CAP
1	2	Y	foreshore - coast	Y	Q	2	Y	N	Y		4	13/07	edge of grass	NIA	N		SC		OLI AXI		
																	G		SPI HIR	SPIN LON	

1539W  
1538 (B)

1537

Summary/General Comments