

SYSTEM 6 BUSHLAND SUBMISSION FORM FOR CONSIDERATION IN THE UPDATE PROGRAMME

If you wish to submit more than one area for consideration in the System 6 update, please use a separate form for each area.

Please fill in each section giving as much information as possible.

LOCATION, OWNERSHIP AND ZONING OF THE AREA

1. Location

Please give as accurate and detailed a description as possible of the site location
Please include either a hand drawn or copied map showing the area of the area

a) Bordering Roads: Armadale & Hanlin rds.

b) Nearest Corner: "as above"

c) Lot Number: 78 (part of) Street Number:

d) Town/Suburb/Location: Forrestdale

e) Local Council: Armadale

f) Site Name (if any): Sewage Treatment Land.

g) Approximate size of the area (ha): <4

h) Please locate the area on a map and give us map references if possible:
Map attached

i) Map: Streetsmart UBD/Other:

j) Map no.: 115

k) Grid Ref: B x 5-6.

l) Please give any other information that may help us to find the location:
.....

m) Are you aware of any development proposals that are likely to affect the area?
Not at moment - (The Tonkin Hwy may go on E side of drain)

NOTE: Areas that have already been given development APPROVAL should not be nominated

9. What percentage of the wetland is open water in summer? *nil*

CAN YOU TELL US A LITTLE ABOUT THE VEGETATION /FAUNA ON THE NOMINATED AREA.

10. What percentage of the area is indigenous vegetation? *25%*

11. If the area includes regions cleared of native bushland please indicate reasons for the inclusion.
.....

12. Has any previous flora or fauna survey work been done on the area?
..... *I don't think so.*

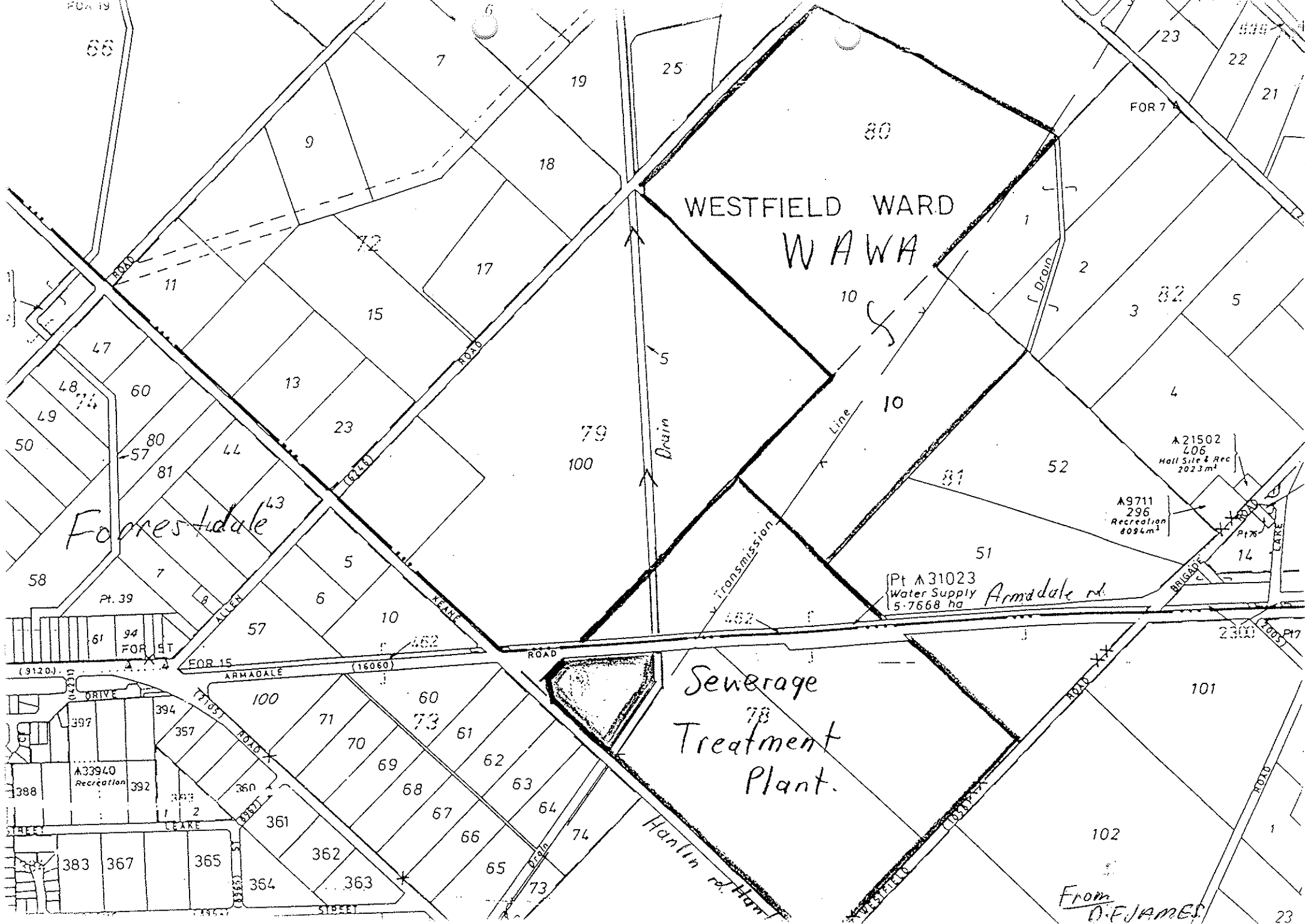
If yes, please give details of the work
.....
.....

13. How would you rate the condition of the native bushland? (see attached table)

- a) pristine
- b) excellent
- c) very good
- d) good
- e) degraded
- f) completely degraded
- g) don't know

14. Please indicate the disturbances affecting the area and where appropriate the percentage of the area disturbed.

- a) Partial clearing
- b) fragmentation
- c) Selective removal of species: timber cutting, wildflower picking, mowing dieback and other plant diseases
- d) Fire regime, including intensity, season and frequency
- e) 'Enrichment plantings' that is plantings of species not found in that community
- f) Weed invasion - *along road verges*
- g) Animal impact: horses, foxes, rabbits, cats, dogs, camels, goats etc
- h) Soil movement, both removal and dumping
- i) Changes in water regimes; flooding, drainage and watering - *a drain borders the area*
- j) Salinity
- k) Fertiliser drift and along waterways nutrient influx
- l) Mining, including that for road works



WESTFIELD WARD
WAWA

Forres Dale

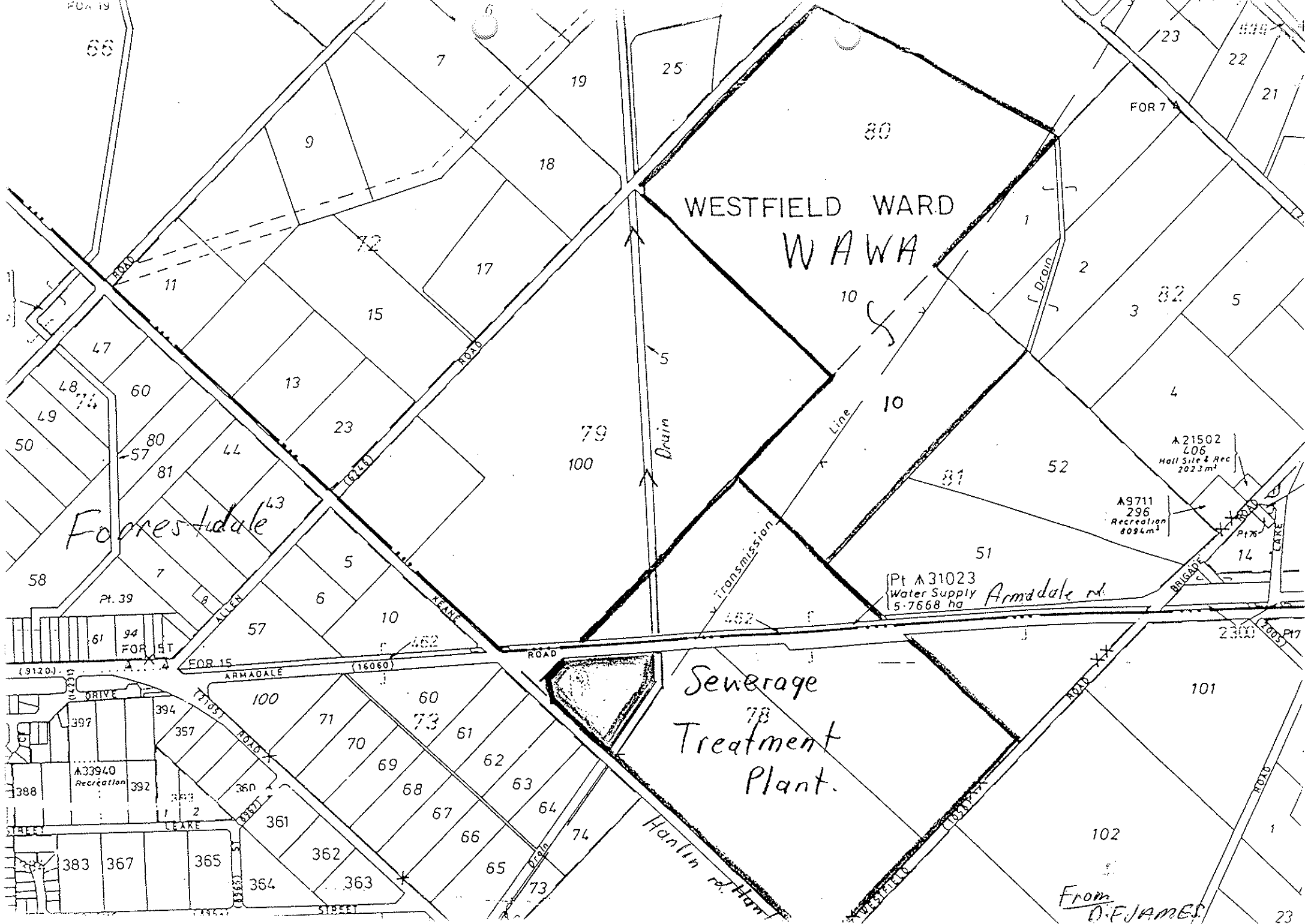
Sewerage
Treatment
Plant.

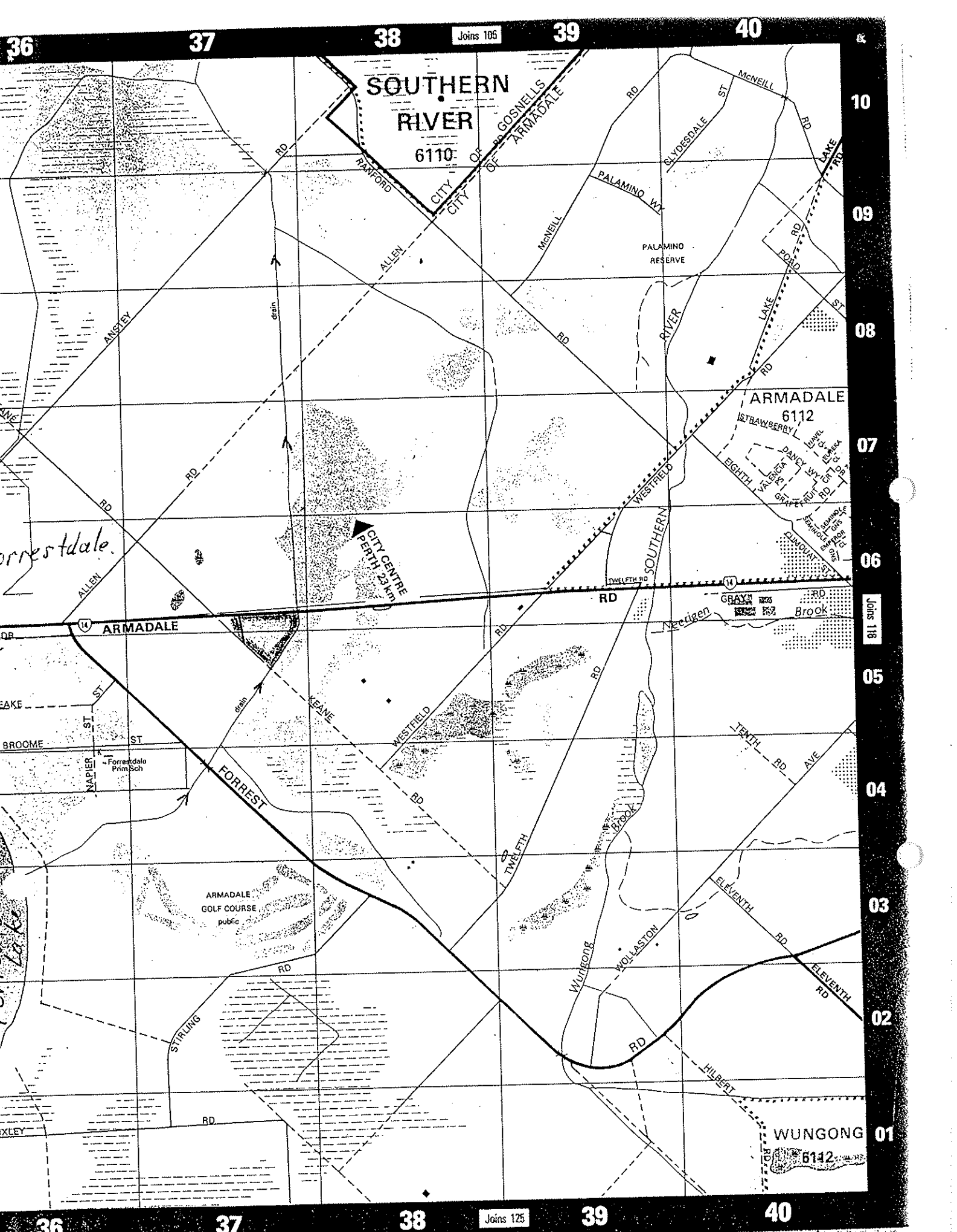
Pt A31023
Water Supply
5.7668 ha

A21502
406
Hall Site & Rec
2023 m²

A9711
296
Recreation
8094 m²

From
D.F. JAMES





POLICE STATION POST OFFICE TRAFFIC FLOW

HOSPITAL PUBLIC TELEPHONE TRAFFIC LIGHTS

FOR COMPREHENSIVE LEGEND SEE PAGE 3

Map 115

From DE JAMES